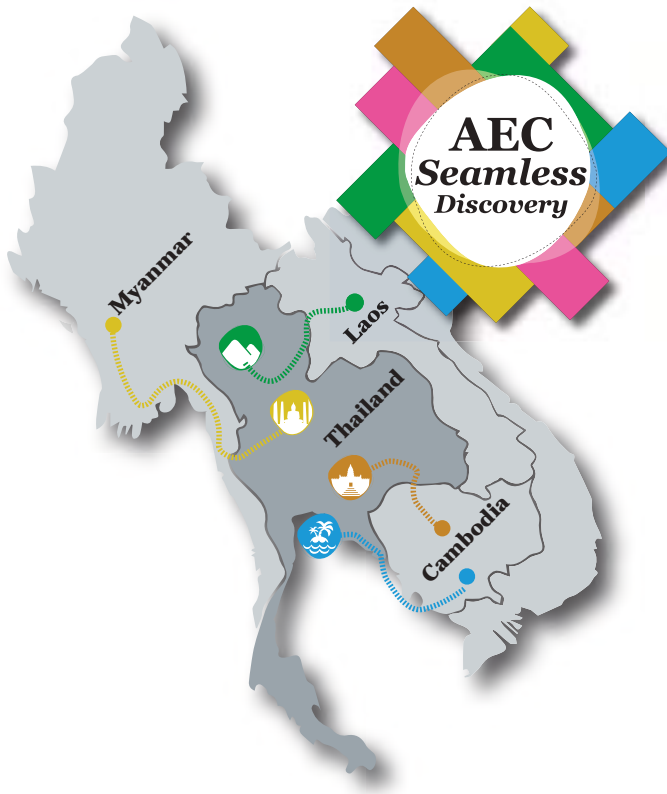


The background is a collage of four images: a busy night market on the left, an ancient stone temple with a tall spire on the right, a tropical beach with palm trees and turquoise water at the bottom left, and a lush green rice field on the bottom right. A central graphic consists of a white circle with a dashed border, surrounded by eight overlapping diamond shapes in various colors (brown, green, yellow, blue, pink, brown, blue, pink).

# AEC *Seamless Discovery*





**ASEAN a Tropical Paradise**



**World Class Cities**



**Experiencing Southeast Asia's  
Diverse Contemporary Creativity**



**The Ancient Khmer Empire in Southeast Asia**



**Published and distributed by**

Service Promotion Division  
Tourism Authority of Thailand  
1600 New Phetchaburi Road, Makkasan, Ratchathevi,  
Bangkok 10400, THAILAND  
Tel: +662 250 5500, TAT Contact Center: 1672  
Website: <http://www.TourismThailand.org>

ISBN: 978-974-679-291-2

**Edited and designed by**

Travelanium Co., Ltd.  
13/39 Le Premier Condo, Sukhumvit 23, Wattana, Klong-toey, Bangkok 10110, Thailand  
[www.travelanium.com](http://www.travelanium.com)

IN10 Momentum Co., Ltd.  
322/54 Asoke-Dindaeng Rd., Dindaeng, Bangkok 10400, Thailand  
[www.in10.co.th](http://www.in10.co.th)

Daydreaming Co., Ltd.  
62/3 Soi Ratchada 16, Ratchada-tapa Rd., Tapa, Bangkok yai, Bangkok 10600, Thailand  
[www.DayDreamingTeam.com](http://www.DayDreamingTeam.com)

**Printed in Thailand by**

Ishu Graphic House Co., Ltd.  
180/51 Soi Supapong 1, Srinakarin Rd., Bangbon, Prawet, Bangkok 10250, Thailand

All rights reserved. No part of this book may be reproduced or transmitted in any form or by any means electronic or mechanical, including photocopy, recording or any other information storage and retrieval system without prior permission in writing from the Tourism Authority of Thailand.

# Preface

Taking a trip to exotic destinations across the world is an epic activity that does not only bring new experience to one’s life but also let one explore, appreciate and learn about the fascinating culture of each region boundlessly. Likewise, Thailand, as turning into the ASEAN Economic Community (AEC), is opening up to its neighbors in different dimensions, especially in tourism, which is to be stimulated to become more attractive by connecting all the major tourist attractions of Thailand and the neighboring countries together and combining into 4 different touring routes as listed in this booklet :



**ASEAN a Tropical Paradise, a journey across the beautiful sea in Eastern Thailand to the city of Sihanoukville in Cambodia.**  
Route: Rayong - Chanthaburi - Trat - Sihanoukville - Phnom Penh



**World Class Cities, a journey through the charming main cities which are symbolic of ASEAN including Lanna, the city full of charm and the famous World Heritage Site of Luang Prabang.**  
Route: Chiang Mai - Lampang - Phrae - Nan - Luang Prabang




**Experiencing Southeast Asia’s Diverse Contemporary Creativity, a journey to experience, the diversity in ASEAN that can slow down your fast-paced lifestyle to discover the essence of true happiness of Thai people in the ancient time as well as the true culture of people in Myanmar.**  
Route: Sukhothai - Tak - Bago - Yangon



**The Ancient Khmer Empire in Southeast Asia, a journey to experience the history of Northeastern Thailand and the beauty of picturesque historic sites in Cambodia.**  
Route: Nakhon Ratchasima - Buriram - Surin - Siem Reap

# Contents

Contents	10
Index	156
Data	158



## ASEAN a Tropical Paradise

### Rayong - Sihanoukville

<b>Introduction</b>	..... 8
Rayong	..... 12
Chanthaburi	..... 16
Trat	..... 21
Sihanoukville	..... 26
Phnom Penh	..... 32
Immigration	..... 36
Itinerary	..... 38
Travel Checklist	..... 42
Travel style	..... 43

## World Class Cities

### Chiang Mai – Luang Prabang

<b>Introduction</b>	..... 44
Chiang Mai	..... 48
Lampang	..... 56
Phrae	..... 62
Nan	..... 66
Luang Prabang	..... 70
Immigration	..... 78
Itinerary	..... 80
Travel Checklist	..... 84
Travel style	..... 85

## Experiencing Southeast Asia's Diverse Contemporary Creativity

### Sukhothai - Yangon

<b>Introduction</b>	..... 86
Sukhothai	..... 90
Tak	..... 94
Bago	..... 102
Yangon	..... 108
Immigration	..... 114
Itinerary	..... 116
Travel Checklist	..... 120
Travel style	..... 121

## The Ancient Khmer Empire in Southeast Asia

### Nakhon Ratchasima - Siem Reap

<b>Introduction</b>	..... 122
Nakhon Ratchasima	..... 126
Buriram	..... 130
Surin	..... 134
Siem Reap	..... 138
Immigration	..... 148
Itinerary	..... 150
Travel Checklist	..... 154
Travel style	..... 155





# ASEAN a Tropical Paradise

Experience Unspoiled Nature in Southeast Asia

Rayong • Chanthaburi • Trat • Sihanoukville • Phnom Penh

*T*alking about the beauty of sea in Thailand, most tourists will imagine gorgeous islands in the southern part. Since dazzlingly beautiful sea is not located only in the southern part of Thailand, we headed to observe the crystal-clear sea in the eastern part of Thailand, which is known for the fertility of fruits. Moreover, we discovered interesting stories during this trip to the east, from Rayong Province to Sihanoukville Province in Cambodia.



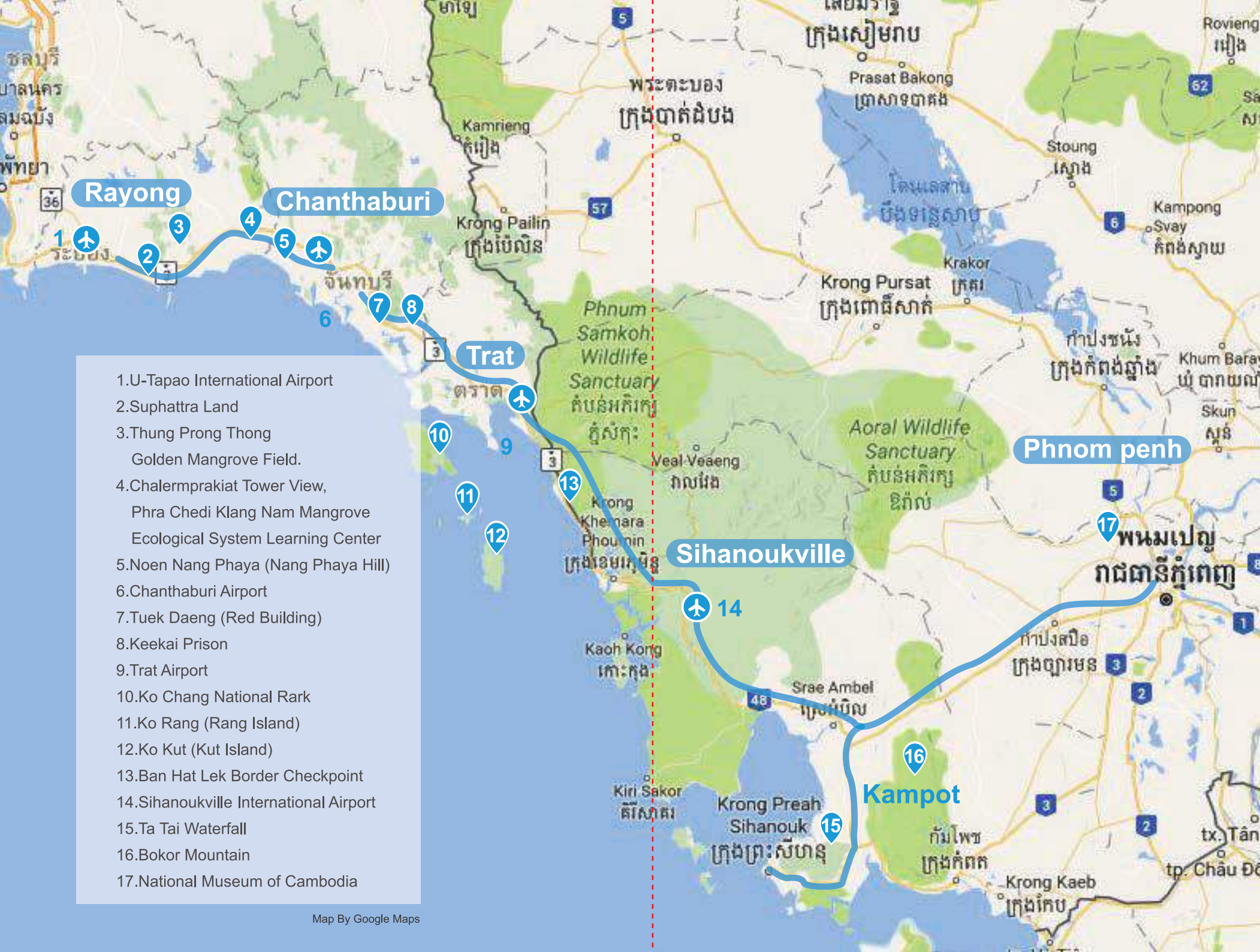
TRAVEL TIME  
**7 days**



TOTAL DISTANCE  
**766 km**







Rayong

Chanthaburi

Trat

Sihanoukville

Phnom penh

Kampot

- 1.U-Tapao International Airport
- 2.Suphattra Land
- 3.Thung Prong Thong Golden Mangrove Field.
- 4.Chalermprakiat Tower View, Phra Chedi Klang Nam Mangrove Ecological System Learning Center
- 5.Noen Nang Phaya (Nang Phaya Hill)
- 6.Chanthaburi Airport
- 7.Tuek Daeng (Red Building)
- 8.Keekai Prison
- 9.Trat Airport
- 10.Ko Chang National Rark
- 11.Ko Rang (Rang Island)
- 12.Ko Kut (Kut Island)
- 13.Ban Hat Lek Border Checkpoint
- 14.Sihanoukville International Airport
- 15.Ta Tai Waterfall
- 16.Bokor Mountain
- 17.National Museum of Cambodia





1. Rayong
2. Chanthaburi
3. Trat
4. Sihanoukville
5. Phnom Penh



# Rayong

We started our trip by visiting “Suphatra Land” in Rayong, which is a fruit farm with 25 different types of tropical fruits cultivated on the area of 800 Rai. Its outstanding feature is that it is an agro tourism site where everyone can visit throughout the year, without any seasonal request. It allows tourists to experience the atmosphere of a shady, well-decorated farm closely and enjoy

taking photos of the scenery. There are officers giving useful advice and information along the passage. We gained both experience and knowledge from this trip. After wandering and taking photos, it was time to depart to the next destination. However, we did not forget to savor the delicious tastes of Thai fruits and buy some before heading to our second destination, **Thung Prong Thong Golden Mangrove Field.**

## ! Don't Miss

**Chalermprakiat Tower View, Phra Chedi Klang Nam Mangrove Ecological System Learning Center**



A great place for sightseeing and learning closely about ecological system of mangrove forest around the area. This place is where local people normally come to rest and relax, and it had been developed to become one of the spots in Rayong for Eco-tourism before it was turned into the mangrove ecological system learning center. For more information, Tel. 038-940108

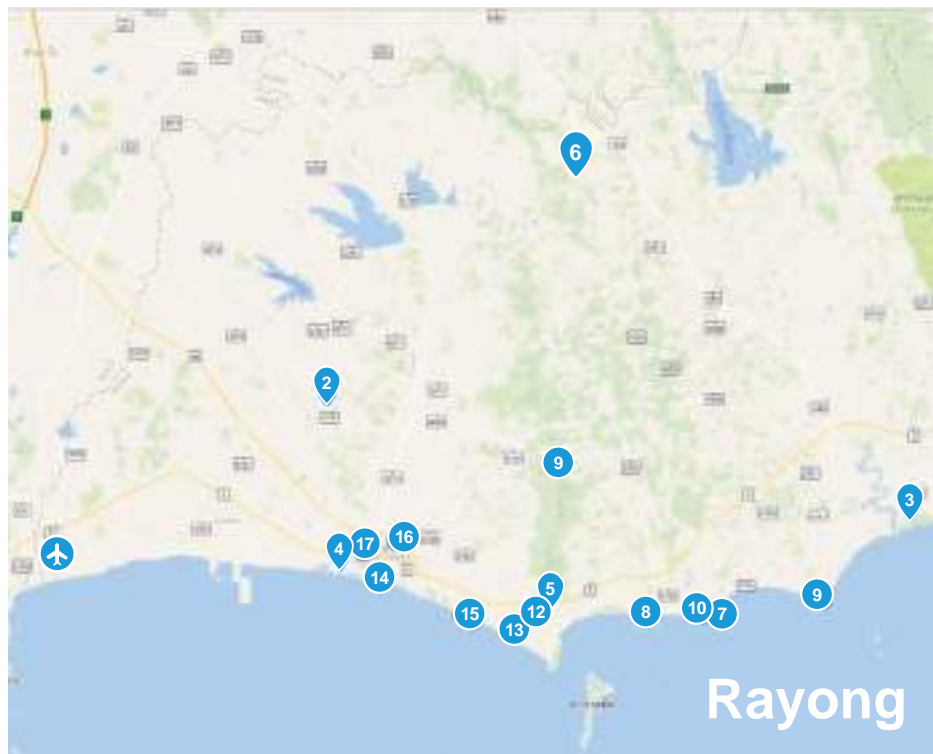
**Suan Phruksachat Sopha (Sopha Botanical Garden)**



Located on the Phe road, Muang district, Rayong Province, and 17 kilometers away from Rayong city center. From Sukhumvit Road mile stone no. 238, take the right turn and go straight down the road for 200 metres, then the garden is on the right hand side. On the land of 32 rai in this garden, a wide variety of trees are planted, and Thai Sala as well as a group of 3 classical Thai houses, each of which is over a hundred years old can be found. There are also a number of antique objects and pottery and other pieces of art on display in these houses. Admission: Thai People, adult 30 baht, Child 15 baht. Foreigners 50 baht. Open everyday except Thursday, from 08.00 A.M. - 4 P.M. For more information please call 038 651 688

1 Suphatra Land Rayong Photo By Tipwam / GPS: 12.79968, 101.23023





**TRAVEL**

- 1.U-Tapao International Airport



**PLACE**

- 2.Suphattra Land
- 3.Thung Prong Thong Golden Mangrove Field.
- 4.Tower View Celebration Honoring The Learning Center
- 5.Sopa Botanical Garden
- 6.Lamai Garden



**HOTEL**

- 7.Rayong Marriott Resort & Spa
- 8.Bari Lamai Resort Rayong
- 9.Centara Q Resort Rayong
- 10.Novotel Rayong Rim Pae Resort
- 11.Brookside Valley Resort Hotel.
- 12.Tamnanpar Resort



**FOOD**

- 13.Tamnan Pa Restaurant
- 14.Lamchareon Seafood Rayong
- 15.Paya Seafood
- 16.Fin sushi rayong
- 17.California Steak



**! Don't Miss**

**Suan Lamai**



An over-500-rai orchard surrounded by mountains, natural forest and diverse varieties of plants that provide an experience of cool atmosphere throughout the year. It took more than 10 years to design and complete the making of this orchard to become suitable for tourism. The layout of each of fruit tree has been systematically and aesthetically planned prior to cultivation so that a variety of fruits will be available for welcoming visitors. Enjoy the natural hilly atmosphere of the orchard, picking fresh fruits right from the trees, having fruit buffet, and sightseeing by tram around the orchard at your convenience. Opening hours: 08.00 AM - 05.00 PM.

When reaching “**Thung Prong Thong Golden Mangrove Field**, the first impression was the green nature and environment, which is rarely seen in the city. The area of 6,000 Rai is well conserved and is now one of the important natural conservation tourist attractions in Thailand. Tourists are able to learn about the ecosystem of mangrove forest through the walkway of 2-kilometer long bridge. The reason it is named Thung Prong Thong because Prong trees are fully lined along the walkway, and they become yellow and gold fields when lit by the warm sunshine. It is the perfect moment to capture photos. Therefore, we recommend visiting here in the afternoon, when the bright sun shines through the leaves. It is the best moment to experience this natural trip. If you have limited time, just like us, do not miss the sunset at the most beautiful scenic point of the East at **Noen Nang Phaya (Nang Phaya Hill)**, in Chanthaburi Province.

It took us not long from Rayong to Chanthaburi so we arrived at Noen Nang Phaya (Nang Phaya Hill) to watch the sunset in time. Of course, we were not the only tourist group visiting here today. There were many Thai and foreign tourists waiting for the most attractive moment of the day. As the Tourism Authority of Thailand (TAT) has chosen Noen Nang Phaya (Nang Phaya Hill) as a Dream Destination, we should visit here once in a lifetime. Not only a beautiful sunset, but curvy roads along the beach, red bicycle routes, and seaside scenery attract many tourists to visit here. It was a really happy ending of the trip on the first day.

2 Thung Prong Thong Golden Mangrove Field. Photo By Pla2na / GPS: 12.7074, 101.71608





# Chanthaburi

As Chanthaburi is the province greatly famous for gems, “**Chanthaburi Gems and Jewelry Center**” is one of the destinations in our trip program. Apart from the trading and promotion center for gems and jewelry industry in Thailand, it is also the largest permanent center for gems and jewelry exhibition in Thailand and Asia, which allows tourists to visit and learn about gems. There is a gem museum presented as a Live Museum, including modern 3D video room. Surrounding areas are also well decorated, ideal for photographers. Moreover, there is a shop, selling high-quality and beautiful gems and jewelry. We decided to move to the next destination, “**Chanthaboon Riverside Community**”, the old community living along Chanthaburi River, where traditional architecture and buildings remain attractively.



Along the walkway of the road, parallel to Chanthaburi River, it is full of historical stories and lifestyles of the locals. The Gingerbread House, a European-style house with elegant perforated design, is very popular for tourists. We had a chance to visit the “**Chanthaboon Riverside Community Learning Center**” to observe the photograph exhibition and learn the way of community for over 300 years. Moreover, we also appreciated the historical value at “**Baan Luang Rajamaitri Historic Inn**”, the 150 year old Historic Inn where ancient architectures and traditional lifestyles of the locals still remain like the bygone days. It was awarded the 2015 Asia-Pacific Heritage Award for Cultural Heritage Conservation from UNESCO. Similar to many shops and stalls where a variety of foods and goods are available, it is the charm of classical-style tourism in Chanthaburi Province. To continue the mood of architectural sightseeing, we went to “**Maephra Patisonti Niramom Church**”, which is the Roman Catholic church with Western architecture and Gothic art.

Its interior design is decorated with stained glass windows shaped as Christian Saints. It is regarded as the most beautiful church in Thailand and becomes one of the Unseen Tourist Attractions to add to your must-visit checklist.

We enjoyed the beauty of Chanthaburi City in the morning, so we planned to visit natural sites in the afternoon at “**Ko Kut (Kut Island)**” in Trat Province, or Andaman Sea of the East. It is renowned for perfectly maintaining its natural environments. To get there, we had to travel by boat from “**Laem Sok Pier**”.

1 Chanthaboon Riverside Community Chanthaboon Riverside Community Learning Center Ban Luang Rajamaitri Historic Inn Maephra Patisonti Niramom Church Photo By Travelkanuman / GPS: 12.61106, 102.11434



2



3

On Ko Kut (Kut Island), the sea is crystal clear and surrounded by mountains and ridge plains which are the origin of streams and watercourses. That's why there are many distinctive fascinating waterfalls hidden on Ko Kut (Kut Island). One of the most popular activities is scuba diving. Since the sun was going down, the time of fun was up and we had to wait until tomorrow morning.

**! Don't Miss**  
*Oasis Sea World*



A dolphin nursery that attracts visitors who are delighted in watching exciting dolphin shows (by 2 breeds of Thai dolphins) and other entertaining activities such as swimming with dolphins, walking through a setup mimicking the atmosphere under the deep sea, and learning more about sea animals of Thailand.

**! Don't Miss**  
*Tuek Daeng*



Tuek Daeng or The Red Building was created by French army and used as the accommodation and guard house for French soldiers. It is a single story building painted in red and divided into five rooms with connecting doors and a corridor on each side along the length of the building. At one point, Tuek Daeng was used as a school library and learning centre, but nowadays it is opened to visitors for sightseeing only.

2 Chanthaburi Gems and Jewelry Center Photo By Suphasawat Pearmtunyakorn / GPS: 12.59718, 102.10446

3 Ko Kut (Kut Island) Photo By Preto Perola / GPS: 11.66807, 102.56422





## Chanthaburi



## Trat



### TRAVEL

- 1.Chanthaburi Airport
- 2.Chanthaburi Bus Terminal



### PLACE

- 3.Noen Nang Phaya
- 4.Chanthaburi Gems & Jewelry Center
- 5.Old Town Chanthaboon Waterfront
- 6.Oasis sea world
- 7.Tuek Daeng (Red Building)
- 8.Keekai Prison



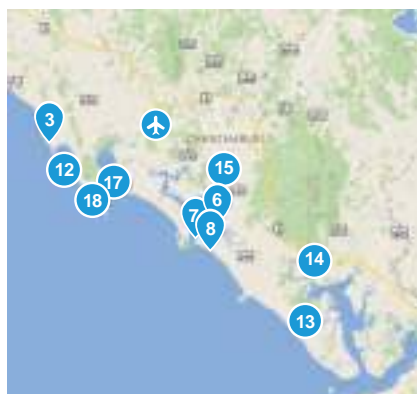
### HOTEL

- 9.Maneechan Resort
- 10.Rimnaam Klangchan Hotel
- 11.Ta Ma Chan Hotel
- 12.Baan Imm Sook Resort



### FOOD

- 13.Kloong Riverview Homestay
- 14.Sofe Shell Crab Farm
- 15.Bang Manow
- 16.Jae Pen Yentafo
- 17.Malay Malay Resort
- 18.Yai Tu Seafood
- 19.Chantorn Phochana



Once the sign of the new day had started, we immediately headed to the destination for scuba diving around islets of Ko Kut (Kut Island).

The interesting islets are as follows; **Ko Kra (Kra Islands)** is known for underwater rocks, ideal for scuba diving beginners. Beautiful is covered with colorful coral reefs, similar to **Ko Yak Yai (Yak Yai Island)** **Ko Yak Lek (Yak Lek Island)**, which is globally renowned for its shallow coral reef diving spot, and ranked in the top 5 of global diving spots.

After scuba diving, there was nothing better than chilling out, tasting fresh seafood, and listening to the light wave sound, while a fire dancing show was performed simultaneously.

1 Ko Rang (Rang Island) Ko Yak Yai (Yak Yai Island) Photo By Suphasawat Pearntunyakorn / GPS: 11.79733, 102.38791

Day  
**4**

**Trat**

Apart from the sea, Ko Kut Island has various stunning natural attractions, such as mountains, and ridge plains. The highlight location today was “**Klong Chao Waterfall**” the gorgeous tourist attraction rarely known by tourists. Its attractiveness can guarantee that you will need to come back here again.



1

Klong Chao Waterfall has 3 levels, which flow throughout the year. According to the history, His Majesty King Rama VI used to visit the waterfall. He named it Anam Kok Waterfall to commemorate Ong Chiang Su a Vietnamese king taking refuge on the West side of the island in the reign of King Rama I.

In the afternoon, we planned to leave Ko Kut (Kut Island) and headed to “Laem Sok Pier” for the next adventure.

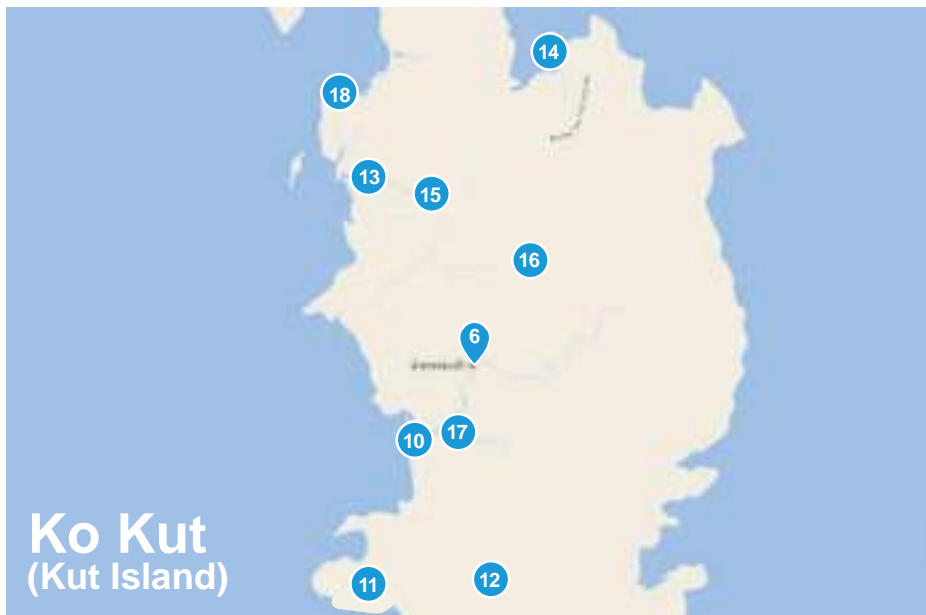


2

1 Klong Chao Waterfall Photo By Luck Luckyfarm / GPS: 11.64663, 102.55637

2 Laem Sok Pier Photo By Saranya Loismutr / GPS: 12.04398, 102.5847





## Ko Kut (Kut Island)



### TRAVEL

1. Trat Airport
2. Trat Bus Terminal



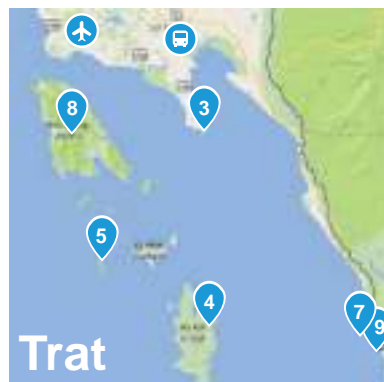
### PLACE

3. Laem Sok pier in Trat Province
4. Ko Kut (Kut Island)
5. Ko Rang (Rang Island)
6. Klong Chow Waterfall
7. Ban Hat Lek Border Center
8. Ko Chang (Chang Island) National Park



### HOTEL

9. Soneva Kiri Resort & Residences
10. High Season Pool Villa & Spa
11. Cham's House Koh Kood Resort
12. Koh Kood Neverland Beach Resort
13. Siam Beach Koh Kood Resort



### FOOD

14. Longchim
15. Baan Por Coffee
16. Ao Salad Seafood
17. Mangrove Bungalow & Restaurant
18. Treepod Dining



## ! Don't Miss

### Mu Ko Chang National Park



A marine national park where visitors can enjoy an exotic 180 degree view of the East side of Ko Chang (Chang island) at Bang Bao Bay. Then visit Bang Bao Fishing Village, another beautiful scenic viewpoint on Ko Chang (Chang island) and don't forget to send postcards to your loved ones from the postal office here, which has a unique rocket-shaped post box for you to drop your postcards in. Visitors can also try out elephant trekking, another fascinating activity where you ride on elephant's back through the jungle pathways around the island.


3 Ban Hat Lek Border Center Photo By [www.klongyai.com](http://www.klongyai.com) / GPS: 11.64663, 102.55637



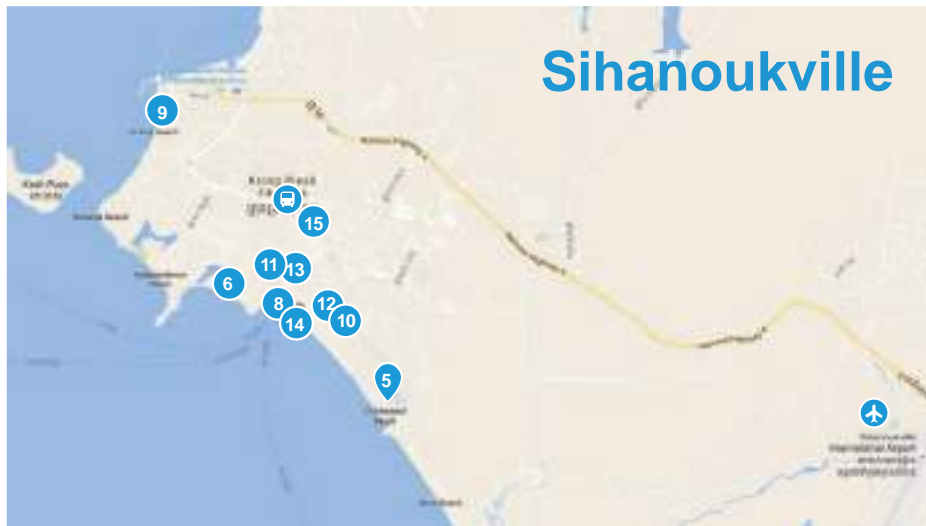
# Sihanoukville

As we mentioned earlier, our trip is the route to the East, starting from Rayong Province, Chanthaburi Province, Trad Province to Cambodia. Therefore, we had to hurry up this morning in order to travel to **“Ban Hat Lek Koh Kong Border Checkpoint”**, before entering into Cambodia. It took about 1 hour from Trad Province to Ban Hat Lek, the easternmost border where Koh Kong Border Checkpoint is located. If you arrive here before 8 AM, you can shop for cheap products in Ban Hat Lek border market, which is not far from the Koh Kong Border Checkpoint. It can be obviously seen that Cambodians also buy fruits in Thailand and resell them in their country.

Like other countries, entering into Cambodia requires immigration procedures. Once we arrived in Cambodia, we directed to **“Tatai Waterfall”**, because it is the spectacular waterfall flowing all year. Both sides are aligned with fertile mangrove forest. This surrounding is completely different from the city.







**TRAVEL**

- 1.Sihanoukville International Airport
- 2.Sihanoukville Bus Terminal



**PLACE**

- 3.Cham Yeam Border Check Point
- 4.Ta Tai Waterfall
- 5.Ochheuteal Beach



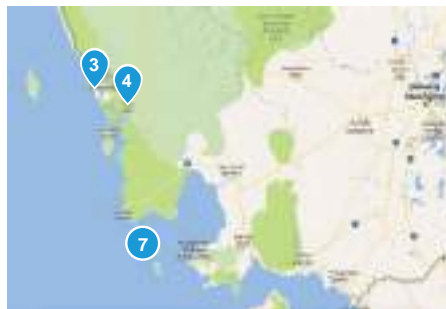
**HOTEL**

- 6.Sokha Beach Resort
- 7.Song Saa Private Island
- 8.Serendipity Beach Resort
- 9.Queenco Hotel & Casino
- 10.Orchidee Guest House



**FOOD**

- 11.Sandan
- 12.Nyam Cambodian Food
- 13.Olive & Olive Mediterranean Restaurant
- 14.Mango Cafe
- 15.Starfish Bakery & Cafe



From the mangrove forest, we headed to **“Sihanoukville Province”**, the top location for a perfect beach vacation in Cambodia. Its highlights include the attractive scenery of the tropical beach and crystal-clear turquoise seawater. You can relieve stress, fatigue and exhaustion here.

Certainly, our accommodation today was located on **“Ochheuteal Beach”**, the most beautiful beach in Sihanoukville Province. It is an attractive long strip of tropical beach, situated in the southern part, and completely lined with Casuarina trees. It is absolutely different from a colorful nightlife in the city. Actually, it seems like Pattaya in Thailand. It is a place definitely ideal for drinkers.

2 Tatoi Waterfall Photo by Dave Carroll / GPS: 11.58695, 103.09729



Day  
**6**

# Sihanoukville

Having fun with a dynamic nightlife in Sihanoukville Province, this trip we focused on visiting tourist attractions in Cambodia. Therefore, we departed to “**Kampot City**” which took us a while to reach there. However, the destination is really worth the time we spent.

Kampot City has beautiful sceneries along the roadsides, including famous tourist attractions, such as “**Bokor Mountain**”. Apart from perfect natural sceneries, tourists can also enjoy attractive waterfalls and accommodations.

After taking photos, we immediately headed to “**Phnom Penh**”, the capital city of Cambodia.

1 Bokor Mountain Photo By Minghaiyang / GPS: 10.64222, 104.02737





# Phnom Penh

We had the full program on the last day of the trip to spend every worthwhile second. Starting from visiting “**The Royal Palace of Phnom Penh**” situated on the side of the Tonle Sap River. It is renowned for its exquisiteness, sceneries, and green lawn, which really make this palace look so absolutely perfect and magnificent, that we could not take our eyes off it.

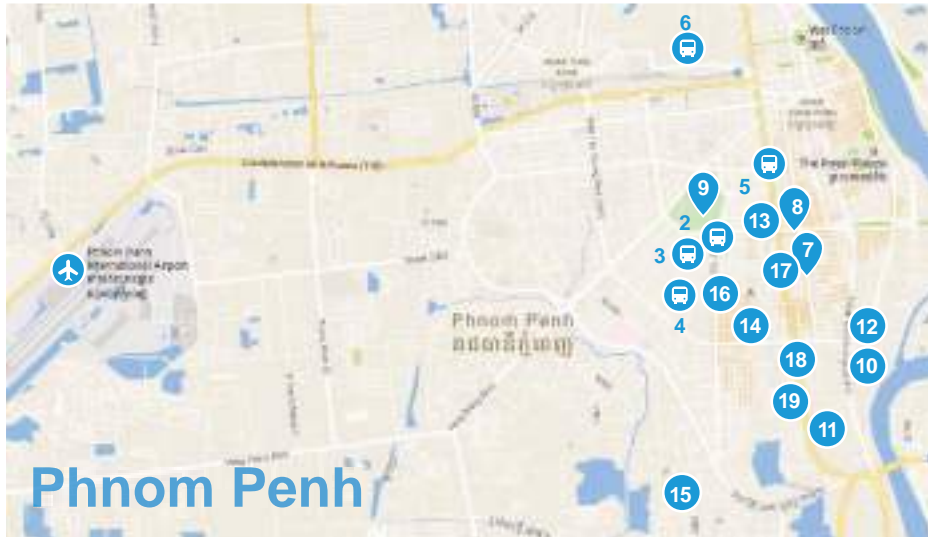
The next destination was the “**National Museum of Cambodia**”, located in the northern part of the royal palace. It is the historical and archaeological museum well known by Cambodians and tourists. Inside the museum a wide range of gorgeous artworks are exhibited. It is recommended to buy a museum tour handbook, because there are categories and descriptions of antiques. One of the interesting ancient objects is the bronze figure of Vishnu reclining on the serpent Shesha. We spent lots of time wandering and exploring here. We almost forgot that there was one last destination that we had to visit today, which was “**Central Market**” or Phsar Thmei Market. It has a strange yet impressive art deco structure, which looks like a large yellow lotus. Its outstanding feature is a wide variety of products, such as, spices, old furniture, clothing, and souvenir T-shirts. It is not surprising to see lots of tourists buying numbers of souvenirs here.



This trip opens up our experiences and we can incredibly discover the overwhelming beauty of nature during precious moments.

1 The Royal Palace Of Phnom Penh  
Photo By F9photos  
/ GPS: 11.56427, 104.93085





# Phnom Penh



### TRAVEL

1. Phnom Penh International Airport
2. Phnom Penh Sorya Transport Co., Ltd
3. G.S.T Express Bus Stop
4. Capitol Tour
5. Giant Ibis Bus Terminal
6. Mekong Express Limousine Bus



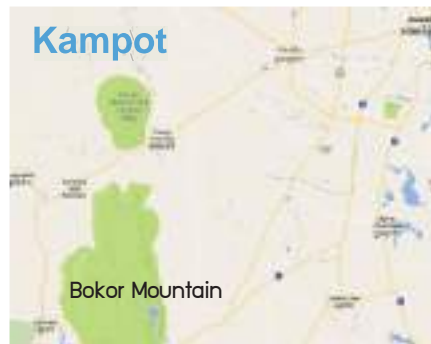
### PLACE

7. Royal Palace Of Phnom Ppenh
8. National Museum of Cambodia
9. The central market (Psah thmey)



### HOTEL

10. NagaWorld Hotel & Entertainment Complex
11. Hotel Sofitel Phnom Penh Phokeethra
12. Cambodiana Hotel
13. SUN & MOON, Urban Hotel
14. Circa 51 Boutique Residence



### FOOD

15. Sesame Noodle Bar
16. Romdeng
17. Friends the Restaurant
18. Malis Restaurant
19. The Lost Room



2 National Museum Of Cambodia Photo By Dpix Center / GPS: 11.56557, 104.92921

3 The Central Market (Psah Thmey) Photo By Jgphoto76 / GPS: 11.56971, 104.92109





# Immigration

## Ban Hat Lek Border-Crossing Checkpoint between Kingdom of Thailand and Kingdom of Cambodia

### Documents required for border crossings

- 1) Passport with at least 6 month validity
- 2) Visa

### Tourist Visa application process

1. Obtain an e-Visa at <https://www.evisa.gov.kh>
2. Apply for a visa at the Royal Embassy of Cambodia

### Requirements:

- 2 photographs of 2 x 2 inches (visa's photo)
- Passport

### More information about VISA INFORMATION & VISA FEE at: <https://www.evisa.gov.kh>

## Contact Address

### The Royal Embassy of Cambodia in Thailand

518 / 4 Pracha Uthit Rd. (Soi Ramkamhaeng 39) Wangtonglang Bangkok 10310

Tel : (+66) 2957 5851, (+66) 2957 5852

E-mail : [camemb.tha@mfa.gov.kh](mailto:camemb.tha@mfa.gov.kh)

Embassy Hours : Monday - Friday, 08.30 A.M. -12.00 P.M. (GMT+7)

GPS : 13.768385, 100.596432

### Ban Hat Lek Border - Crossing Checkpoint between Kingdom of Thailand and Kingdom of Cambodia

Ban Hat Lek Border-Crossing, Tambon Hat Lek, Klong Yai District, Trat Province 23110

Tel : (+66) 3958 8084

Open everyday : 06.00 A.M. - 10.00 P.M. (GMT+7)

GPS : 11.651540, 102.908759

## Transport and routes

### How To Travel There

#### By Private Car

From Rayong, take highway No.3 , highway No.3493, highway No.3153, To Chanthaburi Province. from Chanthaburi, take highway No.3 to Trat Province. Then from Trat Province, take highway No. 3, highway No.318, to Ban Hat Lek Border-Crossing Checkpoint.

Total estimated distance 295 km

GPS : (<https://goo.gl/maps/U6ZrjAWUTDk>)

#### By Public Bus

##### From Rayong Bus Terminal To Trat Bus Terminal

Rayong Bus Terminal 2

Muang Rayong District, Rayong Province.

Suvannabhum Co.,Ltd. (+66) 9 2635 8144

Petch Prasert Co.,Ltd. (+66) 5672 0720

GPS : (<https://goo.gl/maps/GmDfAUyND1x>)

##### From Trat Bus Terminal to Ban Hat Lek Border-Crossing checkpoint

Trat Bus Terminal, Trat Province

Muang Trat District, Trat Province

Trat Long Distance Bus Cooperative Limited. (+66) 3951 1351

Bus schedule : 6.00 A.M. – 07.00 P.M. (Buses leave every 2 hours) (GMT+7)

GPS : (<https://goo.gl/maps/TJzxRr4q1ok>)

#### Company - Operated Coach

##### Trat Bus Terminal - Ban Hat Lek Border-Crossing checkpoint

Public van from Trat to Hat Lek (+66) 3958 8078 (vans leave every 1 hours) (GMT+7)

Van Schedule : 7.00 A.M. – 17.00 P.M.

## ! Important

Information might have changed, check the latest requirements online!

### NOTE:

Transport fares may be subject to change. Applying for Visas at the Royal Thai Embassy or the Royal Thai Consulate and the Royal Embassy of Cambodia or Royal Consulate of Cambodia from your country prior to departure is highly suggested.

Visa on arrival is permitted to tourists from specific countries only and subject to change frequently.



# ASEAN a Tropical Paradise

## Experience Unspoiled Nature in Southeast Asia

Rayong • Chanthaburi • Trat • Sihanoukville • Phnom Penh

### Day 1

08.00 A.M.	Breakfast in <b>Rayong Province</b> then departing
10.00 A.M.	Arrive at <b>Suphattra Land</b> , the Paradise for fruit lovers. Enjoy picking and sampling more than 25 kinds of high quality fresh tropical fruits planted in the area of 800 rais and available all year round. To today Suphattra Land has been developed to offer service for tourism throughout the year. Visitors can simply take a tram to the most interesting and attractive parts of the orchard to explore and learn about the fruit varieties and ecology of Thai's fruit farm.
12.00 P.M.	Luncheon
1.30 P.M.	Arrive at <b>Thung Prong Thong Golden Mangrove Field</b> , mangrove forest viewpoint. <b>Thung Pong-Thong Mangrove Field</b> , a Nature-based tourist attraction where visitors can learn about mangrove eco-system while exploring the natural beauty of the densely packed areas of mangrove wood and Prong wood which is the highlight of this area.
4.00 P.M.	Depart to <b>Chanthaburi Province</b>
4.45 pm	Arrive at <b>Noen Nang Phaya (Nang Phaya Hill)</b> located between <b>Kung Wiman beach</b> and <b>Kung Krabaen bay</b> . This destination is known as the most beautiful scenic route running along the seashore of the east of Thailand.
6.00 P.M.	Check in at hotel and have dinner.

### Day 2

08.00 A.M.	Breakfast in Chanthaburi Province then departing
09.00 A.M.	Depart to <b>Chanthaburi Gems &amp; Jewelry Center</b> , an education Center of Gems and Jewelry in Thailand. Visitors will learn about gems' production processes, visit the Gems and Jewelry live museum, watch the 3D movie showing the process of cutting Siam Ruby and shop at the Gems and Jewelry shops.

10.30 A.M.	Arrive at <b>Old Town Chanthaboon Waterfront</b> , absorbing unique way of life while strolling around the antique buildings in this old town. Visit <b>Chanthaboon Learning Centre</b> , view photo exhibits of old town all over the building and learn about the 300-year old history of this community. Visit <b>Baan Luang Rajamaitri Historical Inn</b> , a 150-year old heritage home of Luang Rajamaitrihas which received the winning prize from UNESCO Order of Merit for conversion of historic inn in 2015.  After, visit the <b>Maephra Patisonti Niramom Church</b> , an ancient catholic church built in Gothic Style which is decorated with images of Saints made of stained glasses. Moreover, this church is known to be the biggest and most beautiful church in Thailand.
12.00 P.M.	Luncheon
1.30 P.M.	Arrive at <b>Laem Sok pier</b> in <b>Trat Province</b>
2.00 P.M.	Take a ferry to <b>Ko Kut Island (Kut Island)</b> where nature is completely preserved. Abundant mangrove forest and many different coral reefs can be seen.
4.00 P.M.	Arrive at <b>Ko Kut Island (Kut Island)</b> and check in at resort.
6.00 P.M.	Dinner.

### Day 3

09.00 A.M.	Breakfast at <b>Ko Kut (Kut island)</b> , then prepare for snorkeling
10.00 A.M.	Take a travel-boat to <b>Rang Island</b> , the most abundant and beautiful coral reefs in Trat, then take a snorkel at <b>Ko Yak Lek (Yak Lek Island)</b>
12.30 P.M.	Arrive at <b>Rang Island</b> whose beach is covered with white sand. Luncheon
1.30 P.M.	Take a travel-boat to snorkel at <b>Ko Yak Yai (Yak Yai Island)</b> where one the most beautiful coral reefs in Trat are situated.
4.00 P.M.	Arrive at <b>Ko Kut (Kut island)</b>
6.00 P.M.	Dinner.
8.00 P.M.	Relax at beach bars and enjoy the Fire Dance performances.





Day 4	
09.00 A.M.	Breakfast at <b>Ko Kut (Kut island)</b> in <b>Trat Province</b> .
10.00 A.M.	Depart to natural hillside to visit <b>Khlong Chao Waterfalls</b> .
12.30 A.M.	Luncheon
1.30 P.M.	Depart from Ko Kut (Kut island) to <b>Laem Sok pier</b>
4.00 P.M.	Arrive Laem Sok pier and check in at hotel.
6.00 P.M.	Dinner
6.00 P.M.	Check in at hotel and have dinner.

Day 6	
08.00 A.M.	Breakfast at <b>Sihanoukville</b>
09.00 A.M.	Depart to <b>Kampot City</b>
10.00 A.M.	Arrive in <b>Kampot City</b> , then head to <b>Bokor Mountain</b> , a so-called “ <i>Bull butt</i> ”, enjoy the views and the beauty of nature.
12.30 P.M.	Luncheon
1.30 P.M.	Depart to <b>Phnom Penh</b> , the capital city of Cambodia.
5.30 P.M.	Arrive in <b>Phnom Penh</b> and check in at hotel.
6.00 P.M.	Dinner.

Day 5	
06.30 A.M.	Breakfast in <b>Trat Province</b> , then depart to <b>Ban Hat Lek - Koh Kong border</b> and go through customs check for traveling into <b>Cambodia</b> .
10.00 A.M.	Arrive at <b>Tatai Waterfall</b> , a large rocky cascade located amidst a lush jungle setting in the Tatai river, <b>Koh Kong province</b> .
12.00 P.M.	Luncheon
1.30 P.M.	Depart to <b>Sihanoukville</b> , Cambodia’s premier beach location.
5.00 P.M.	Arrive in <b>Sihanoukville</b> , the no. 1 Cambodia’s premier beach town. Then go to <b>Ochheuteal Beach</b> , the most beautiful, long beach lined along with Casuarina Trees situated in the South of Sihanoukville.
6.00 P.M.	Dinner at Sihanoukville, take a city tour and visit Night Market before returning to the accommodation.

Day 7	
08.00 A.M.	Breakfast at <b>Phnom Penh</b> , then check out.
09.00 A.M.	Arrive at <b>Royal Palace of Phnom Penh</b> which faces towards the East and is situated at the Western bank of the cross division of the <b>Tonle Sap River</b> and the <b>Mekong River</b> .
10.30 A.M.	Arrive at <b>National Museum of Cambodia</b> , Cambodia’s largest museum of cultural history and the country’s leading historical and archaeological museum.
12.00 P.M.	Luncheon
1.00 P.M.	Depart to <b>Psah Thmey Central Market</b> , a very unique, stunning ochre-coloured, art-deco Central Market which is definitely a Phnom Penh landmark.
7.00 P.M.	Depart to <b>Phnom Penh International Airport</b> . Return to Bangkok.



# Checklist

Route: Rayong - Chanthaburi - Trat - Sihanoukville - Phnom Penh

TRAVEL INFORMATION	
<ul style="list-style-type: none"> <li><input type="checkbox"/> Itinerary</li> <li><input type="checkbox"/> Passport</li> <li><input type="checkbox"/> Thailand Visa</li> <li><input type="checkbox"/> Cambodia Visa</li> <li><input type="checkbox"/> 2 inches Photo identification 4 units</li> <li><input type="checkbox"/> Travel Insurance</li> <li><input type="checkbox"/> Important Phone Numbers Thailand Tourist Police Division +66 9 0323 2628 Cambodia Tourist Police Division +855 012 402 424</li> </ul>	<ul style="list-style-type: none"> <li><input type="checkbox"/> Credit Cards (VISA and MASTERCARD recommended)</li> <li><input type="checkbox"/> ATM Card</li> <li><input type="checkbox"/> Thai baht for expenditure in Thailand</li> <li><input type="checkbox"/> Cambodia Riel for expenditure in Cambodia</li> <li><input type="checkbox"/> Maps/Travel Guides/Google Maps App</li> <li><input type="checkbox"/> Translation App in English - Thai - Cambodia</li> </ul>
ELECTRONIC ITEMS	
<ul style="list-style-type: none"> <li><input type="checkbox"/> Smart phone &amp; Charger</li> <li><input type="checkbox"/> Power Bank (Charger)</li> </ul>	<ul style="list-style-type: none"> <li><input type="checkbox"/> Universal International Travel Power Plug Adapter</li> </ul>
CLOTHING	
<ul style="list-style-type: none"> <li><input type="checkbox"/> Prepare sheer clothing for 7 day</li> <li><input type="checkbox"/> Prepare short sleeve shirts and long pants to wear at respectful places such as at palaces, temple</li> </ul>	<ul style="list-style-type: none"> <li><input type="checkbox"/> Closed heel shoes</li> <li><input type="checkbox"/> For woman, please wear exposed clothing such as Camisoles, crop tops shorts. Please have your bra at all time</li> </ul>
WEATHER ITEMS	
<ul style="list-style-type: none"> <li><input type="checkbox"/> Swimsuit</li> <li><input type="checkbox"/> Waterproof handbag</li> <li><input type="checkbox"/> Sun hat/visor</li> <li><input type="checkbox"/> Sunglasses</li> <li><input type="checkbox"/> Waterproof sunscreen</li> </ul>	<ul style="list-style-type: none"> <li><input type="checkbox"/> If travel during May to October : Rain-coat/Umbrella</li> <li><input type="checkbox"/> If travel during November to January : 1°C (hill top), - 23°C (ground) Thick jacket</li> </ul>
EMERGENCY ITEMS	
<ul style="list-style-type: none"> <li><input type="checkbox"/> Small flashlight</li> <li><input type="checkbox"/> Health insurance card</li> <li><input type="checkbox"/> Copies of passport</li> </ul>	<ul style="list-style-type: none"> <li><input type="checkbox"/> Medical alert identification</li> <li><input type="checkbox"/> Health provider contacts</li> </ul>
MISCELLANEOUS	
<ul style="list-style-type: none"> <li><input type="checkbox"/> Luggage tags</li> <li><input type="checkbox"/> Luggage locks</li> <li><input type="checkbox"/> Sleeping eye covers</li> </ul>	<ul style="list-style-type: none"> <li><input type="checkbox"/> Travel Pillow</li> <li><input type="checkbox"/> Water bottle</li> </ul>

# Travel Style

Chanthaburi Resort & Restaurant		
Rank	Accommodation	Food & Beverage
Luxury		<ul style="list-style-type: none"> <li>- Farm Punim</li> <li>- BangManao</li> <li>- Je Pen Yentafo</li> <li>- MarleyMarleyth</li> <li>- Yay tu Seafood</li> <li>- Chanthorn restaurant</li> </ul>
Upscale-Midscale	<ul style="list-style-type: none"> <li>- Maneechan Resort</li> <li>- Rimnaam Klangchan Hotel</li> <li>- Tamajun Hotel</li> </ul>	
Economy-Budget	<ul style="list-style-type: none"> <li>- Klung River View</li> <li>- Baan Imm Sook Resort</li> </ul>	
Ko Kut (Kut island) Resort & Restaurant		
Rank	Accommodation	Food & Beverage
Luxury	<ul style="list-style-type: none"> <li>- Soneva Kiri Resort &amp; Residences</li> <li>- High Season Resort</li> <li>- Cham's House</li> </ul>	<ul style="list-style-type: none"> <li>- Longchim</li> <li>- Baan Phor Coffee</li> <li>- Ao Salad Seafood</li> <li>- Mangrove</li> <li>- Treepod Dining</li> </ul>
Upscale-Midscale	<ul style="list-style-type: none"> <li>- Neverland Beach Resort</li> </ul>	
Economy-Budget	<ul style="list-style-type: none"> <li>- Bannmakok the Getaway</li> </ul>	
Rayong Resort & Restaurant		
Rank	Accommodation	Food & Beverage
Luxury	<ul style="list-style-type: none"> <li>- Rayong Marriott Resort &amp; Spa</li> </ul>	<ul style="list-style-type: none"> <li>- Tamnanpar Classic Rain</li> <li>- Laem Charoen</li> <li>- Paya Seafood</li> <li>- FinSushi</li> <li>- California Steak</li> </ul>
Upscale-Midscale	<ul style="list-style-type: none"> <li>- Bari Lamai Resort Rayong</li> <li>- Centara Q Resort Rayong</li> <li>- Hotel Novotel Rayong Rim Pae Resort</li> <li>- Brookside Valley Resort</li> </ul>	
Economy-Budget	<ul style="list-style-type: none"> <li>- Tamnanpar Resort</li> </ul>	
Sihanoukville & Phnom Penh Resort & Restaurant		
Rank	Accommodation	Food & Beverage
Luxury	<ul style="list-style-type: none"> <li>- Sokha Beach Resort</li> <li>- Song Saa Private Island</li> <li>- Naga World Hotel &amp; Entertainment Complex</li> <li>- Sofitel Phnom Penh Phokeethra</li> <li>- Hotel Cambodiana</li> </ul>	<p><b>Koh Kong</b></p> <ul style="list-style-type: none"> <li>- Cafe Laurent</li> <li>- Thmorda Crab House</li> <li>- The Crab Shack * Fat Sam's Restaurant and Bar</li> <li>- Wood house</li> </ul>
Upscale-Midscale	<ul style="list-style-type: none"> <li>- Serendipity Beach Resort</li> <li>- Queenco Hotel &amp; Casino</li> <li>- Sun &amp; Moon Urban Hotel</li> </ul>	<p><b>Sihanoukville</b></p> <ul style="list-style-type: none"> <li>- Sandan</li> <li>- NYAM</li> <li>- Olive&amp;Olive Mediterranean Food</li> <li>- Cafe Mango</li> <li>- The Starfish Bakery &amp; Cafe</li> </ul>
Economy-Budget	<ul style="list-style-type: none"> <li>- Orchidee Guest House</li> <li>- Circa 51</li> </ul>	<p><b>Kampot</b></p> <ul style="list-style-type: none"> <li>- Rikitikitavi</li> <li>- Epic Arts Cafe</li> <li>- Cafe Espresso Kampot</li> <li>- Rusty Keyhole</li> <li>- Baraca</li> </ul> <p><b>Phnom Penh</b></p> <ul style="list-style-type: none"> <li>- Sesame</li> <li>- Romdeng</li> <li>- Friends the Restaurant</li> <li>- Malis Cambodian Restaurant</li> <li>- The Lost Room</li> </ul>





# World Class Cities

**A Unique Opportunity to Experience Growing Cities  
That Have Both Modern Faces Well as Maintain Their  
Tradition Lifestyles**

Chiang Mai • Lampang • Phrae • Nan • Luang Prabang



*It would be nice to give your life a break from the busyness of the big city and enjoy the beauty of nature within reach. All you have to do is open the door, go out and experience it! Slow life tourism that allows you to appreciate everything before your eyes is what the tourists need and seek to caress their souls that have been exhausted by the rush world where everything is about time.*

*One of the most popular destinations for a relaxing trip is nowhere else but a charming city in Northern Thailand like Chiang Mai, a land with fascinating local life. Not very far from this Lanna Kingdom, there is another fascinating city called Luang Prabang, a renowned world heritage site of our neighbouring country - Laos. There are also numbers of interesting towns and cities hidden along the way from Chiang Mai to Luang Prabang and waiting for you to discover. Let's slow down your pace, take a break and savour the beautiful scenery on the roadside!*



TRAVEL TIME  
**6 days**

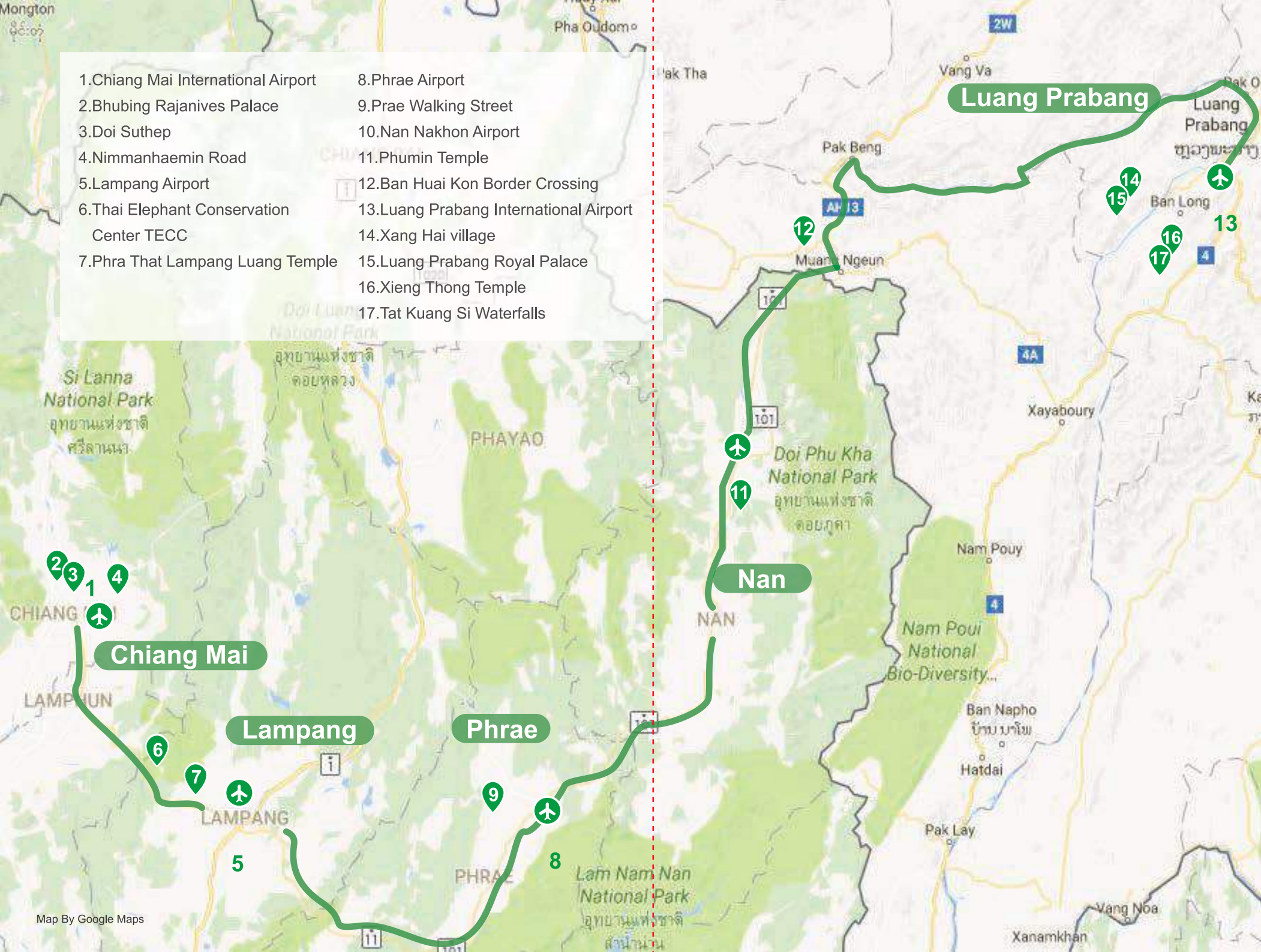


TOTAL DISTANCE  
**796 km**





- |   |   |
|---|---|
| 1. Chiang Mai International Airport       | 8. Phrae Airport                        |
| 2. Bhubing Rajanives Palace               | 9. Prae Walking Street                  |
| 3. Doi Suthep                             | 10. Nan Nakhon Airport                  |
| 4. Nimmanhaemin Road                      | 11. Phumin Temple                       |
| 5. Lampang Airport                        | 12. Ban Huai Kon Border Crossing        |
| 6. Thai Elephant Conservation Center TECC | 13. Luang Prabang International Airport |
| 7. Phra That Lampang Luang Temple         | 14. Xang Hai village                    |
|   | 15. Luang Prabang Royal Palace          |
|   | 16. Xieng Thong Temple                  |
|   | 17. Tat Kuang Si Waterfalls             |







# Chiang Mai

1. Chiang Mai
2. Lampang
3. Phrae
4. Nan
5. Luang Prabang

The first stop of this trip was Chiang Mai, a city full of beautiful nature and unique architecture. We decided to check in at the “Bhubing Rajanives Palace” first because it not only has distinctive architecture but also refreshing natural surroundings that help us shake off drowsiness from waking up too early. For anyone who wants to visit the palace like us, you should wear something polite. Tank tops and shorts are strongly not recommended. But for those who come unprepared, don't worry. You can rent a skirt and shirt from the staff inside.

To go around the palace, you can either walk along the path or take a golf cart. As the palace is located on Doi Buak Ha at 1,373.197 metres above sea level, the weather is wonderfully cold enough for colourful roses and various flowers to grow and bloom creating a captivating scene. After spending some time enjoying the flowers, we soon arrived at the Bhubing Rajanives Palace's Royal Guesthouse, a two-storey building built in modern Thai style. The building is used as the guesthouse for royal visitors and senior members of the royal entourage. Not far from the Royal Guesthouse, the sight of Bhubing Rajanives Palace can be seen. The palace was built in modern central Thai architectural style called “Reun Mu” (Group of Houses) with brick wall, platform and Thai style roof. Unfortunately, the buildings and palaces here are not open for tourists. Thus, we headed towards the water reservoir on the hill to collect a bit more memories of scenic beauty.

The path we took is almost like a nature trail as it is surrounded by lush trees. The only difference is that there are stairs for us to walk easily. Pleasantly indulging ourselves in the refreshing nature, we lost track of time. The next thing we knew, the water reservoir was there before us. This water reservoir is not just extremely vast. It also has plenty of flowers all-around with a dancing fountain in the centre creating quite an exquisite view. How could we imagine that an advanced technology would perfectly be hidden among the beautiful nature?

1 Bhubing Rajanives Palace Photo By Kittti Samma / GPS: 18.80655, 98.89901



Once we woke up from the dreamlike scenery around the water reservoir, it was time to move on to our next target that is only 4 kilometres away on the same direction. **“Wat Phra That Doi Suthep (Temple)”** is located on top of Doi Suthep. Visiting this temple is a must for anyone who comes to the Lanna Kingdom because it is a sacred and principle temple of Chiang Mai. We planned to personally pay respect to Phra That Doi Suthep to get the blessing and good start for our northern trip.

The symbol of this temple is a 306-step naga staircase that lies as an entry. In the past the staircase was the only entry, but now there is also a funicular-style lift as a shortcut that can save you pretty much energy and time. However, we chose to walk because it didn't look that far - besides, this way we could enjoy

2 Wat Phra That Doi Suthep (Temple) Photo By Travelkanuman / GPS: 18.81638, 98.89194

the shady trees along both sides and take a deep breath of fresh air to boost our energy. As expected, it didn't took us long to reach the top. The first thing that caught our eyes was the glowing golden pagoda lying under a clear blue sky with a curtain of incense smoke at its base representing faith of the pilgrims. Below this Mon style pagoda enshrines the Buddha relic. It is believed that if you pay respect to Phra That Doi Suthep and make a wish, your wish will become true. Hence, we didn't hesitate to get inside and pay our respects wishing for a smooth journey.


## ! Don't Miss

### Tha Pae Walking Street



Located from Tha Pae Gate to Ratchadamnoen Avenue, this walking street market is most famous and largest in Chiang Mai. There is a wide variety of products for visitors to choose from including jewelry, fashion items, souvenirs, foods as well as Lanna crafts such as decorative gift bags, clothing, scarves, lamps, musical instruments etc. This market opens only on Sundays from 5 P.M. - 10 P.M.

### Wua Lai Walking Street



Wua Lai Walking Street runs from Chiang Mai Gate, on the south side of the old city, towards the airport. Wualai was originally developed as a silver village. A walk down along the road reveals weathered Thai teak shop houses of silver merchants with intricately carved and hammered silver water bowls telling the story of a Northern villager's daily life and chunky hill tribe jewelry. Opens only on Saturdays from 5 P.M. - 10 P.M.





After we had completed our mission, we had a chance to look around and saw an open space with a beautiful scene in the background. So we went on to take a closer look. It was a great viewpoint of Chiang Mai that gave us a stunning panorama of the city. Feeling a very relaxed atmosphere, we knew we didn't come up here in vain. We had enjoyed the moment for a while until the sunlight was getting stronger as it was almost noon. The natural clock reminded us that it was time to leave.

In the afternoon, we went to see man - made beauty at “**Ban Tawai Handicraft Centre**”, the largest village of handicraft in Thailand and the model of Thai OTOP village. The village is known for its wood carving arts. Every single piece of handicraft here is one of a kind and rarely seen since it was made by hand based on local wisdom inherited from the forefathers. The detail of each piece shows that the craftsman put all his heart and skill into it. Even though you don't know the arts, you can tell how meticulous the works are. These handmade products are truly worth making a trip for.

Ban Tawai Village consists of multiple zones. Each zone has numbers of streets that contain different wood products including carvings, drawings, paintings and lacquered works with gold leaf ornamentation. There are also plenty of silverware, textile and pottery for you to choose and shop. Tawai people's way of life was as interesting as their wood products. While we were wandering around the village, we could see the villagers living their lives. Some people were carving woods. Some were painting or even playing chess. The village was so lively that we were not surprised why it became a famous cultural route of Chiang Mai. Though, we didn't get any souvenir, we got priceless experience that could not be found in the big cities.

## ! Don't Miss

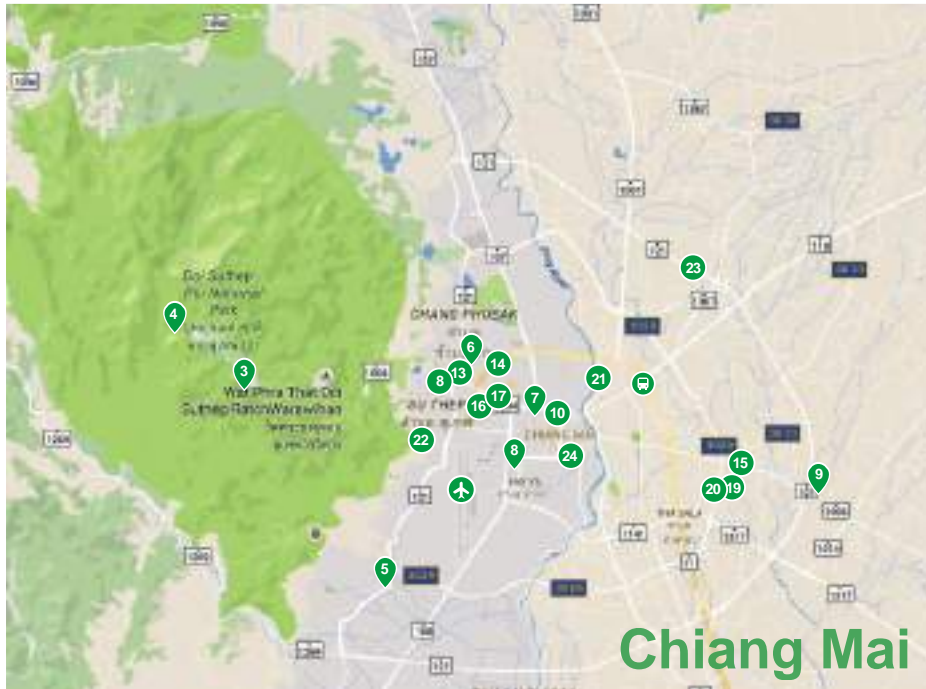
### *Sankamphaeng Walking Street*



*Don't miss a chance to shop for authentic northern silver and lacquer wares as well as other unique handicrafts. Moreover, visitors can enjoy traditional musical performances at the venue. Opens only on Saturdays from 3 P.M. - 10 P.M.*

3 Ban Tawai Handicraft Centre  
Photo By Sirichai Puangsuwan  
/ GPS: 18.68778, 98.94777





## Chiang Mai



### TRAVEL

1. Chiang Mai International Airport
2. Chiang Mai Bus Terminal



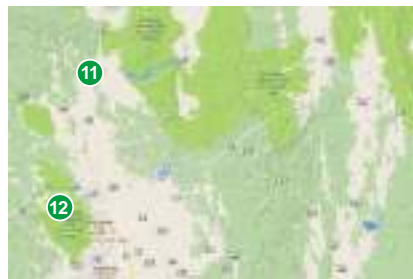
### PLACE

3. Bhubing Rajanives Palace
4. Doi Suthep
5. Ban Tawai Village of Handicraft
6. Nimmanhaemin Road
7. Thapae Walking Street
8. Wualai Walking Street
9. Sankampaeng Walking Street



### HOTEL

10. Duangtawan Hotel Chiang Mai
11. Sibsan Resort & Spa Maetaeng
12. Panviman Chiangmai Spa Resort
13. Nimman Mai Hotel
14. Raming Lodge Hotel



### FOOD

15. Meena Rice Based Cuisine
16. Crazy Noodles
17. Anchan Noodle
18. Soom Hear Hong
19. Tengoku De Cuisine
20. Dhara Dhevi Cake Shop
21. KhaoSoi SamerJai
22. Haan To Chiang Mai
23. Oh ka ju Vegetable garde
24. Rock Me Burger



After enjoying exploring the ancient town and trying lots of local food, it was time to get going, not to mention that the sun was about to set. Thus, we had no choice but to leave this hundreds years old town behind, and go stroll along the key street like “Nimmanhaemin”, a hip street of Chiang Mai, to feel the city life. This street is the centre of modernity and entertainment with chic restaurants, coffee shops, clothes shops, art galleries and accommodations. The stylish and creative designs that perfectly blend with the uniqueness of Nimmanhaemin make this street stand out and able to attract tourists all year long including us who already fell in love with the local charm. We captured all the impressive moments and then went back to get a good night’s sleep and sweet dream. Good night...Chiang Mai.





## Lampang

Maybe it was because the Lanna beauty that allowed us to sleep tight at night and wake up so early feeling fresh and full of energy. Today, we planned to go to the neighbouring city like Lampang, a city with simple lifestyle and interesting story of civilization. Lampang is 92 kilometres away from Chiang Mai, so it took us less than 2 hours to the city of horse-drawn carriage. Our first stop was the **“Thai Elephant Conservation Centre”**, a famous attraction well-known among Thai and foreign tourists. Over 50 elephants here are all well - trained and very smart. Tourists can come here to learn about Thai elephant and see for themselves how smart it is.



After spending almost half a day at the Thai Elephant Conservation Centre, we changed the mood by visiting the OTOP tourism village called Kad Tung Kwian where the **“Tung Kwian Market”**, a renowned souvenir shopping centre of Lampang, is located. The market has all the tourists’ favourite northern Thai handicrafts and local food, that is to say all of Lampang signature products are here. Finishing shopping, exploring and tasting, we blended ourselves with the local people by first visiting **“Phra That Lampang Luang”**, an ancient and principle temple of Lampang and one of the most intact wooden temple in Thailand. The temple is about 18 kilometres away from the city to the southwest. It is also known as year of the ox temple since its construction was started and completed in the year of the ox.

Our first reaction at the arrival was astonishment by the exquisite and elegant architectural art created by ancient royal artisans, especially the front staircase with dragon and naga shaped guard rails and a pair of lion statues at the foot of the stairs. The staircase leads to **“Pratu Khong”**, a brick gate with multilayer triangle top decorated with Himmaman creature and flower stuccos. Pratu Khong is like a door to the wonderful world of arts behind the large wall.

Once you walk through the Pratu Khong, we will see the royal hall, a spacious, rectangular hall with beautiful, multilayer triangle roof built in old Lanna style. Inside the hall is a gilded castle enshrining the Buddha image of Phra Chao Lan Thong. The upper wood panels contain old paintings about ten incarnations of the Buddha and the Brahmachak allowing you to appreciate the beauty of ancient drawings. Next to the royal hall is the pagoda covered with perforated brass sheets or Thong Jango. According to the legend, it is believed that the Buddha relic is enshrined inside the pagoda. Wat Phra That Lampang Luang (Temple) also has **“Phra Kaewdontao”** (emerald buddha), the precious Buddha image of. Therefore, this temple is always full of local and nonlocal pilgrims.

1 Thai Elephant Conservation Centre Photo By Sirichai Puangsuwan / GPS: 18.35477, 99.24314



## ! Don't Miss

### Kad Kong Ta Walking Street



Located on the Old Market Road (Thanon Talad Gao), which is parallel to the Wang River. Some of the buildings on this road are more than a hundred years old. Back in the old days during the reign of King Rama V, Kong Ta was the main commercial centre of the Northern Thai trade and a home to several large British and Burmese logging companies. Chinese traders were, however, the most prominent amongst the growing trading community making this area a large China town. More information Visitors are welcome to visit and experience the classic houses and old architectures along the Kong Ta Road everyday. Every weekend evening the street is closed to traffic from 5pm to 10 P.M. and transformed into a Walking Street Market.

After exploring the beautiful halls around the pagoda, it was time to leave. We then went to the city of Lamphang. This old city is full of local architectures that give off the scent of the past. We chose to see the sights by horse-drawn carriage to retrace the past. The city tour by horse-drawn carriage was available in two options : short trip and long trip. We preferred the latter because we wanted to see every corner of this lovely small city. Starting at the old city hall, the horse-drawn carriage had slowly moved forward with the sound of horse's hooves - tlot tlot, tlot tlot - before turned left into Thipchang Road. Old buildings could be seen on the road sides. It looked simple, yet charming. We suppressed the excitement and appreciated the beauty of local architectures. When we reached Wang Khwa Road along Wang River, we saw the old wooden house called "Ban Ba Kao". Most people here are

members of the old community. So the beautiful, old wooden houses can still be seen. Lamphang used to be a city of teak industry. Hence, many old teak houses are well maintained for the next generation like us to see.

From a horse-drawn carriage city, Lamphang, we immediately headed to Phrae in order to check into the hotel in time. Phrae is a small city that has a very long history of prosperity.

2 Phra That Lamphang Luang  
Photo By Travelkanuman  
/GPS: 18.21743, 99.38886



# Lampang



### TRAVEL

- 1.Lampang Airport
- 2.Lampang Bus Terminal



### PLACE

- 3.Thai Elephant Conservation Center (TECC)
- 4.Kad Tung Kwian Market
- 5.Phra That Lampang Luang Temple
- 6.Kad Kong Ta



### HOTEL

- 7.Baan Suchadaa
- 8.Lampang River Lodge
- 9.At Home Boutique
- 10.Grand Amazon Hotel
- 11.The Cottage Lampang
- 12.Long Jim New York Pizza



### FOOD

- 13.Ban Bung Noodle Soi
- 14.The Riverside Restaurant
- 15.Mukda Noodles
- 16.Western Doi Kitchen



Less than 2 hours later, we arrived at Pae right before the dinner time. As you can guess, our first activity here was nothing else but trying the famous local food called “Khanomsen Namsai Mueang Phrae” which is Thai rice noodle in clear soup seasoned with fish sauce instead of chili paste like Khanom Jeen Nam Ngeow. The taste might be new but it was really good. We also tried “Khao Soi” with less coconut milk and more spices, and “Lab Jin Moo” with local herbs. The taste was impressively different from other Lanna food. Enjoying the local food to this degree, we certainly had another good night’s sleep.

3 Tung Kwian Market Photo By Lee Snider Photo Images / GPS: 18.32732, 99.2812

# Day 3 Phrae

Here comes another morning that we had to get up early and take a deep breath of fresh air. This was the good thing about traveling along the countryside. Today, we planned to spend the morning here at “Phrae” before went to Nan in the afternoon. It probably took days to walk around Phrae, so we the easy yet exciting way. We decided to leisurely see the sights and local lifestyle by tricycle, though we felt a little sorry for the driver since he had to carry around the weight of two people which was almost hundred kilograms in total. Anyway, judging from the smile on his face, he was probably not that exhausted. Actually, he seemed to enjoy telling us the history of the place.

Our first stop was Wat Jom Sawan (Temple), located only 1 kilometre away from the city hall. It is a Thai Yai temple with Burmese architecture. The teak temple has a multilayer roof with perforated decorations. The interior is meticulously decorated. The ceiling and pillars are amazingly decorated with coloured glasses. The temple also enshrines an important antique like Luang Phor Sarn, a gilded Buddha image made from bamboo. We also had a chance to experience the beauty of local handicrafts from the weaving demonstration provided by villagers. After that the driver took us to Khum Chao Luang Mueang Phrae, a Thai-European/ginger bread style building with teak roof. The building has no gable but it has a balcony. The exterior walls are decorated with woodcarvings made by Chinese artisans. With the magnificent and classic architecture, we were not surprised that Khum Chao Luang was received the excellent architecture awards from H.R.H. Princess Maha Chakri Sirindhorn in 1993.

While we were immersed in the beauty of ancient architecture, the driver took us to the city pillar shrine nearby. We paid our respects to get the blessing and then moved on to Wat Luang (Temple), a thousand years old ancient monument and a principle temple of Phrae built at the same time as the city. Inside the temple is Wiharn Luang Phon Nakhon, an old prayer hall enshrining Phra Chao San Luang, a large Lanna-Sukhothai style Buddha image in sitting position. Behind the hall stands Phra That Luang Chai Chang Kam, a Chiang San style pagoda enshrining the holy relic brought from Hongsawadee. For those who want to learn more about the history, you can visit Phrae City Musuem where many old Buddha images aged nearly 500 years, and various antiquities are displayed.



Not far from Wat Luang (Temple) is Baan Wong Buri Museum. The museum is alive because the heir of the owner perfectly keeps the former city lord’s house the way it was. The house was built in two-storey, European style with hip roof. The brick and cement base is 1 metre above the ground floor. The air inside is the same as when there were people living in the house. Everything remains where it was as if it is still in use. This made us feel warm deep inside.

Phrae is recognized as the city of teak. So we couldn’t miss to see the beauty of teak at Baan Pratub jai (Baan Sao Roi Ton), a house made of teak with 130 teak pillars. Though, the owner still lives in this house, tourists are welcome to visit some part of the house. Time flied and it was time leave this little city and say goodbye to the driver. Even though, it was just half a day, we could feel the beauty of the old city and kindness of the local people.

We reached Nan in the afternoon which was the perfect time for “sightseeing by tram” to savour the atmosphere and experience the simple lifestyle

1 Phrae Photo By Yimphoto / GPS: 18.14457, 100.14028

## ! Don't Miss Kad Pra Non



*Kad Pra Non Walking Street, a local market where visitors can enjoy shopping, eating and sightseeing. A perfect spot for those who love local Northern-style food and local stuff. This market is one of the most famous places for shopping in Prae Province. Opens only on Saturdays from 3.00 P.M.*

## Prae Walking Street



*Opened once a month on the first Sunday of every month on Charoenmuang Rd. The market usually starts at 5.00 P.M. and goes on until 10.00 P.M.*



# Phrae



### TRAVEL

- 1. Phrae Airport
- 2. Phrae Bus Terminal



### PLACE

- 3. Phrae
- 4. Kad Pra non
- 5. Prae Walking Street



### HOTEL

- 6. Poom Thai Garden Hotel
- 7. Mae Yom Palace Hotel
- 8. Huern na na Boutique Hotel
- 9. Ruen Kaew Resort
- 10. Gingerbread House Gallery



### FOOD

- 11. Pan Jai Restaurant
- 12. Jae Lek Khao Soi
- 13. Rabiangbeung Thai Food
- 14. Pao Pak Noodle
- 15. Suan Sai Thong



of people in Nan, a lively old city. We were enjoying the view along the road and before we realized, we had arrived at “**Wat Phumin (Temple)**”. The temple is known for its stunning ancient murals particularly Pu Man Ya Man, a picture of a tattooed guy and a woman in formal Thai Lü dress. The picture of this young couple is so meticulous that it is recognized as the best painting of Wat Phumin (Temple).

There is also Phra Ubosot Chaturamook, a unique tetrahedron chapel enshrining Phra Prathan Chaturaphak. The chapel is impressively stunning with the large naga structure and cruciform floor plan. Not long after, the tram took us to Wat Chang Kam (Temple) to see a beautiful gold Buddha image. Before the last light of the day was gone, we had arrived at the Frangipani Tree Tunnel in front of the Nan National Museum. The wondrousness of this tunnel is that all trees have branched out forming a great natural tunnel and creating an amazing scene that we could see with our eyes and feel with our hearts. It was quite an impressive ending of Nan trip before we headed to Laos the next day.

2 Wat Phumin (Temple) Photo By Travelkanuman / GPS: 18.77457, 100.77167



## Nan

This morning was a bit special because we planned to visit the twin city of Nan, Luang Prabang, a world heritage city in Laos. We departed early to “**Huai Kon**” at Chaloen Phra Kiat District in Nan to file a paper for entering Laos at Nam Ngoen in Sainyabuli. After we easily passed the immigration checkpoint, we headed to Muang Ngoen in Sainyabuli. For this trip, we decided to go to Luang Phrabang in a slow life style by cruising along Khong River. We boarded the ship at “**Pak Huai Can Port**” that has many ships for tourists to choose. We leisurely drifted along the river through turbulent water and calm water into Luang Prabang direction. As we passed through several islets and shores, we could see the local way of life along the river side. Once we started to feel hungry, we drawn our eyes from the view and paid attention to the local food on board.

Only a while after we finished our delicious meal, we reached Pak Nam Ou area. From here, we can saw a huge limestone mountain before us. It was “**Tham Ting Cave**”, a popular viewpoint for tourists. This cave has over 3,000 wooden Buddha statues reflecting Luang Phrabang people’s strong belief and faith in Buddhism. After that we added a bit of enthusiasm to the trip by going to observe the brewing process at Shanghai Village, the origin of premium booze of Luang Prabang. After we walked around and sipped the booze, we got a bit dizzy. We decided to return to the ship and headed towards Luang Prabang Port. The port is 15 kilometres away from downtown. Hence, we had to go downtown by car.



Finally, we arrived at “**Luang Prabang**” almost dusk. They said Luang Prabang has different charm during the day and night. We wanted to see it for ourselves. So we went for a walk around the city. We headed to the meeting point of the local people at Talad Mued or the night market on Sri Sawangwong Road. The place is full of cultural diversity and local products which are available at affordable price. Almost every product are local handmade. If you love handicrafts and Luang Prabang atmosphere, this market is a must.





**TRAVEL**

- 1.Nan Nakhon Airport
- 2.Nan Bus Terminal



**PLACE**

- 3.Phumin Temple
- 4.Huai Kon Border
- 5.Kad Ban Kao
- 6.Nan Walking Street (Night)

**! Don't Miss**

**Kad Ban Kao**



*Kad Ban Kao Walking Street starts before Huawiang Tai Temple and goes down the Sumon Dhevaratch Rd.. This market opens on Saturdays from 5.00 P.M.-9.00 P.M. The area in front of the temple is set up for the shoppers who would like to sit back, relax and enjoy their foods while also having a glance on traditional performance shows performed by skilled students.*

**Tanon Khon Nan**



*Located on Mahaprom Road, right in front of Hua Kuang Temple. Opens on every Friday from 5.00 P.M.-10.00 P.M.*

2 Pak Huai Can Port Photo By Sarintra Chimphoolsuk / GPS: 19.89237, 102.13407





# Luang Prabang

The sound of the drum could be heard across the city reminding us that we should quickly get ready for the activity called **“Tak Bat Khao Nieow”** to offer a pinch of sticky rice to over hundred monks. This original Buddhist culture is very interesting because everyone must use the sticky rice only. This reflects how perfectly the local lifestyle blends with the Buddhist belief. After we were delighted by good deed, the brilliant morning made us hungry earlier than usual. So we went grab some breakfast at the morning market crowded with Lao people who came to buy fresh goods. Both side of the street were full of merchants simply sitting on their mats and selling fruits, vegetables and local foods. This lovely and simple way of life is very attractive to tourists.



Today’s plan was to see the architectural beauty and the natural greatness. We started at the **“Luang Prabang Royal Palace”**. It is an old building designed by French architect. The architectural combination between French and Lao arts is very amazing. The royal palace has a cruciform floor plan with multilayer base. Haw Phra at the front is a hall enshrining Phra Bang, Laos’ 40 - 50 cm tall holy Buddha image made from 90% pure gold. This Buddha image is the origin of the name **“Mueang Luang Prabang”** which means a city that enshrines **“Phra Bang”**. Now the place becomes a museum allowing anyone to study the long history of Luang Prabang.

Following the excitement of the charming local history, we headed to see the beautiful architecture at **“Wat Xieng Thong (Temple)”**, a temple known among tourists as the symbol of Luang Prabang. With the stunning architecture, the temple is also recognized by archaeologists as the gem of Lao architecture. The prominent point of this temple is the chapel (called **“Sim”** in Lao). The sim has a sweeping three-tiered roof with 17 exquisite, gilded ornaments called Cho Fah at the centre. If you have time to stroll around the temple, you will find the hidden beauty like a beautiful coloured glass mosaic of the tree on the rear wall. It is another wonderful attraction that tourists around the world want to visit and see with their own eyes.

1 Luang Prabang Royal Palace Photo By Nattee Chalermtiragool / GPS: 19.89225, 102.13553





Let's take a break from the architectural beauty and enjoy the scenic beauty with the cold stream of **"Tad Kuang Si Waterfall"** (Tad Kuang Xi) which is about 30 kilometres away from Luang Prabang. From the parking lot, we had to go on foot for about 1 kilometre to the waterfall. Located in the national forest, the waterfall is surrounded by shady trees of the fertile forest. The waterfall consists of 70 meters tall limestone which is divided into 2 tiers. The water that flows down and hits the rocks creates an amazingly sparkling sight. There are many viewpoints across the waterfall area including the bridge and benches perfect for relaxing and appreciating the beauty of the waterfall. After immersing in the national greatness for a while, we thought it probably fun to have a closer look at the upper part of the waterfall. So we explored the area and found a path next to the waterfall that we could climb up. For anyone who doesn't like the adventure and just want to feel refreshed in the afternoon, diving into the water is as much fun as climbing.



Time always flies when we are happy. In the blink of an eye, it was almost three o'clock in the evening. We had to go back downtown to watch the sunset at **"Phra That Phu Si"** as planned. Phra That Phu Si is located on top of Phu Si Hill at 150 metres height. The only way to visit Phra That is to climb a 328-step staircase. Even though it was pretty exhausted, we didn't regret at all to climb up here for a gorgeous 360 degree panorama. Once we reached the top, we noticed the path around Phra That. Each corner was taken by tourists who came here to take a photo of Luang Prabang in the evening. The scene of the golden sunlight before dusk with the green mountains in the background was very fantastic. It was getting dark. So we decided to walk down the mountain and buy some souvenirs before leaving this world heritage city the next day. Our destination was **"Dara Market"** downtown. This market has plenty of local products including silverware and textiles (skirts, hats and bags)

from Hua Phan, Sam Neua, Luang Prabang, Thai Lüand Lao Sung. There are also many Chinese products.

2 Tak Bat Khao Nieow Photo By Travelkanuman / GPS: 19.88339, 102.13468

3 Tad Kuang Si Waterfall Photo By Travelkanuman / GPS: 19.74887, 101.99259



The golden morning light shone through the bedroom window waking us up to feel the freshness of our last morning here. We decided to get rid of our laziness and go out to capture some more beautiful memories. We went cycling to feel the fresh air and enjoy the old yet beautiful French colonial houses. We had had a coffee break to refresh ourselves and enjoy the cold weather before we got back to pack our things and prepare to depart for **“Ban Pha Nom”**, a cultural village near Khan River which is 4 kilometres away to the east. This village is very famous for its textiles. They have the handicraft centre for product display and demonstration of weaving technique using the traditional loom called “Kikratook”. This allows the young generation to experience the beauty of Luang Prabang handicrafts. At last, our Chiang Mai Luang Prabang trip was ended in a very local atmosphere.

4 Wat Xieng Thong (Temple) Photo By Travelkanuman / GPS: 19.89752, 102.1431



The journey taught us that experiencing the real beauty of the world - famous slow life at Luang Prabang is not that hard. It depends on us because nothing can help us see things and feel the beauty better than our senses.

5 Dara Market Photo By Helmut Muschalle / GPS: 19.88764, 102.13549





## Luang Prabang



# Luang Prabang

The golden morning light shone through the bedroom window waking us up to feel the freshness of our last morning here. We decided to get rid of our laziness and go out to capture some more beautiful memories. We went cycling to feel the fresh air and enjoy the old yet beautiful French colonial houses. We had had a coffee break to refresh ourselves and enjoy the cold weather before we got back to pack our things and prepare to depart for "Baan Pha Nom", a cultural village near Khan River which is 4 kilometres away to the east. This village is very famous for its textiles. They have the handicraft centre for product display and demonstration of weaving technique using the traditional loom called "Kikratook". This allows the young generation to experience the beauty of Luang Phrabang handicrafts. At last, our Chiang Mai - Luang Phrabang trip was ended in a very local atmosphere.

The journey taught us that experiencing the real beauty of the world-famous slow life at Luang Phrabang is not that hard. It depends on us because nothing can help us see things and feel the beauty better than our senses.



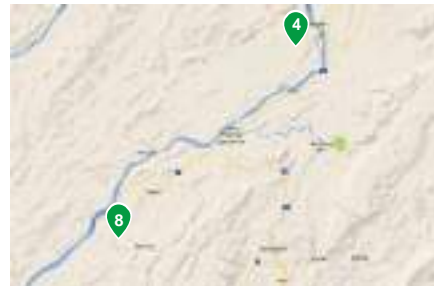
### TRAVEL

1. Luang Prabang International Airport
2. Southern Bus Terminal



### PLACE

3. Cross River Ferry
4. Xang Hai village
5. Tak Bat
6. Luang Prabang Royal Palace
7. Xieng Thong Temple
8. Tat Kuang Si Waterfalls
9. Dara Market
10. Ban Phanom



### FOOD

16. Tamarind
17. Blue Lagoon Restaurant
18. L'Elephant Restaurant
19. Utopia
20. Tangor Restaurant Bar & Lounge



### HOTEL

11. Hotel Sofitel Luang Prabang
12. Mekong Riverview
13. My Dream Boutique Resort
14. Lotus Villa Boutique Hotel Luang Prabang
15. Somjith

## Immigration

### Huay Kon Border-Crossing Checkpoint between Kingdom of Thailand and Lao People's Democratic Republic

- **Documents required for border crossings**
  - 1) Passport with at least 6 month validity
  - 2) Visa
- **Tourist Visa application process**
  1. Obtain an e-Visa at <http://www.laosvisas.com/>
  2. Apply for a visa at the Embassy of the Laos People's Democratic Republic
- **Requirements:**
  - 2 photographs of 2 x 2 inches (visa's photo)
  - Passport
- **Visa On arrival**  
(May be subject to change depending on Lao P.D.R.'s regulations, please check at <http://www.laosvisas.com/> for the most updated information)
- **More information about VISA INFORMATION & VISA FEE at:** <http://www.laosvisas.com>

#### Contact Address

##### The Embassy of the Lao P.D.R in Thailand

520, 502/1-3 Soi Sahakarnpramoon, Pracha-Uthit Road, Wangthonglang, Bangkok 10310, Thailand

Tel : (+66) 2539-6667-8, (+66) 2539-4018

E-Mail : [sabaidee@bkklaembassy.com](mailto:sabaidee@bkklaembassy.com), [laoembassybkk@clsoxinfo.com](mailto:laoembassybkk@clsoxinfo.com)

Embassy Hours : 08.00 A.M. -12.00 P.M. and 13.00 P.M. -16.00 P.M. (GMT+7)

GPS : 13.769207, 100.595953

#### Huay Kon Border - Crossing Checkpoint between Thailand and Lao P.D.R.

Huay Kon permanent border-crossing checkpoint, Cha Lerm Pra Kiat District, Nan Province.

Moo 1, Tambon Huay Kon, Cha Lerm Pra Kiat District, Nan Province

140 km. away from Muang Nan District, take Highway No.101

Tel. (+66) 54-693-530

Open everyday : 08.00 A.M. - 08.00 P.M. (GMT+7)

GPS : 19.596796, 101.086459

## Transport and routes

#### How To Travel There

##### By Private Car

From Chiang Mai, take highway No.11, Lampang-Nga super highway, Chatchai Rd. to Lampang Province. From Lampang, take highway No.11, highway No.1023 to Prae Province. From Prae, take Highway No.101.Yantarakij Kosol Rd. to Nan Province. Then from Nan, take highway No.101 Mahayos Rd. to Huay Kon border-crossing checkpoint.

Total estimated distance 461 km

GPS : (<https://goo.gl/maps/XnyoLfvHbnH2>)

##### By Public Bus

##### From Chiang Mai Bus Terminal to Nan Bus Terminal

Green Bus Thailand Chiang Mai Bus terminal (Arcade) 3 Kaewnawarat Rd. Amphoe Mueang Chiang Mai, Chang Wat Chiang Mai 50000

Tel. (+66) 53-266480, (+66) 95-1451756, (+66) 95-1451740

GPS : (<https://goo.gl/maps/Pw3MRfMSNLn>)

##### From Nan Bus Terminal to Huay Kon border-crossing checkpoint

Nan Bus Terminal, tel. (+66) 5471 0760, (+66) 5471 0027

Bus schedule: 05.00 A.M., 06.40 A.M. (only on Friday – Monday), 08.00 A.M., and 09.20 A.M. (GMT+7)

GPS : (<https://goo.gl/maps/jbsFdrj1skq>)

##### Company – Operated Coach

##### From Nan Bus Terminal to Huay Kon border-crossing checkpoint

Nakorn Nan Yan Yon Co.,Ltd.

Tel: (+66) 54 775 229

**! Important**  
Information might have changed, check the latest requirements online!

#### NOTE :

Transport fares may be subject to change. Applying for Visas at the Royal Thai Embassy or the Royal Thai Consulate and the Embassy of the Lao P.D.R. or Lao P.D.R. Consulate from your country prior to departure is highly suggested.

Visa on arrival is permitted to tourists from specific countries only and subject to change frequently.





# World Class Cities

## World Class Cities-A Unique Opportunity to Experience Growing Cities That Have Both Modern Faces Well as Maintain Their Tradition Lifestyles

Chiang Mai • Lampang • Phrae • Nan • Luang Prabang

### Day 1

08.00 A.M.	Breakfast in <b>Chiang Mai Province</b> before departure.
09.00 A.M.	Arrive at <b>Bhubing Rajanives Palace</b> , which was built in central Thai architectural style called Ruean Mu ("group of houses"). At the palace, visitors can take a walk along the rose gardens and enjoy a wide variety of flowering plants that are delicately grown here.
10.30 P.M.	Arrive at <b>Doi Suthep</b> , walk around <b>Phra That Doi Suthep Temple</b> and appreciate the picturesque view of the city of Chiang Mai from an overlook.
12:00 P.M.	Luncheon
1.00 P.M.	Depart to <b>Ban Tawai Village of Handicraft</b> , the largest handicraft market which offers OTOP 5 stars products of Thailand for purchase at special prices.
4.30 P.M.	Arrive at <b>Nimmanhaemin Road</b> which is located in the heart of Chiang Mai. This area has evolved over the years to become one of the city's chicest shopping and dining districts. There are also <b>Wualai Walking Street (Saturday Market)</b> and <b>Thapae Walking Street</b> (Opened on Sunday) where visitors can enjoy evening atmosphere and shopping for great unique stuff.
6.00 P.M.	Dinner, then check in at hotel.

### Day 2

08.00 A.M.	Breakfast in <b>Chiang Mai Province</b> then depart to <b>Lampang Province</b> .
09.30 A.M.	Arrive at <b>Thai Elephant Conservation Center (TECC)</b> where more than 50 Asian elephants have been cared for in a beautiful forest. TECC offers a number of enjoyable tourist's activities such as elephant shows, elephant music band, and elephant painting.
11.30 A.M.	Arrive at <b>Kad Tung Kwian Market</b> where visitors can shop for local products of Lampang province, for example, OTOP five stars handicraft products and local Northern-style foods that are very popular among tourists.
12.00 P.M.	Luncheon

1:30 P.M.	Depart to <b>Phra That Lampang Luang Temple</b> , an ancient Buddhist temple in Lampang Province. This temple, built in Lanna-style, is considered one of Thailand's most well preserved temples made of woods. Moreover, visitors can take a carriage servicing right in front of the temple to wander around the area as well.
3:00 P.M.	Depart to <b>Prae Province</b> .
5.00 P.M.	Arrive in <b>Prae Province</b> , have dinner and then check in at hotel or stroll along and shop at Prae Walking Street and night market.

### Day 3

08.00 A.M.	Breakfast <b>Prae Province</b> before departure.
08.30 A.M.	Arrive in <b>Prae Province</b> , take an impressive city tour by Samlor (three wheel pedal tricycles), visit historic buildings of Phrae, <b>Jom-Sawan temple</b> , <b>Pratabjai House</b> , <b>KhumChao Luang</b> , <b>Old City Wall</b> , <b>Local Market</b> and <b>Wat Luang (Temple)</b>
12.00 P.M.	Luncheon
1.00 P.M.	Depart to <b>Nan Province</b> .
3.00 P.M.	in Nan Province, a fascinating historical province of Thailand. There, visitors will get to take a tram or Samlor for sightseeing around the town.
4.00 P.M.	Visit <b>Phumin Temple</b> , the most famous Buddhist temple in Nan. The beautiful wall paintings at Phumin Temple depict scenes from the Buddhist Jataka stories which represent the past lives of Buddha. Visit the Golden Buddha image at <b>Chang Kum Temple</b> and take memorable photo shots at <b>Frangipani tree tunnel</b> .
6.00 P.M.	Dinner at a restaurant by <b>Nan River</b> , then check in at hotel.

## Day 4

06.00 A.M.	Depart from <b>Nan Province</b> to <b>Ban Huai Kon Border</b> in <b>Chalermprakiat District</b> . Breakfast en route.
09.00 A.M.	Arrive at <b>Ban Huai Kon Border</b> , proceed to immigration process to travel into <b>Laos</b> , and then head to <b>Pakhuaikae pier</b> .
10.30 A.M.	Hop on a boat to <b>Luang Prabang</b> , enjoy the scenic view and absorb Laotian's culture and way of life along the river banks.
12.00 P.M.	Lunch on the boat.
2.00 P.M.	Arrive at <b>Pak Ou Estuary</b> , explore the holy <b>Pak Ou Cave</b> and daily life in some traditional villages when floating along the peaceful <b>Nam Ou River</b> . Visit <b>Xang Hai village</b> , which is famous for its liquor production and for the making of Lao wine earthen jars.
4.00 P.M.	Arrive at <b>Luang Prabang Pier</b> , disembark then take a bus to <b>Luang Prabang City</b> (approximately 15 km. from the pier)
4.30 P.M.	Arrive in <b>Luang Prabang</b> , and check in at hotel.
5.30 P.M.	Take a brief sightseeing around the city, then have dinner amidst French restaurants area, and later take a stroll at the night market.

## Day 5

05.00 A.M.	Wake up and prepare for merit making
06.00 A.M.	Observe the solemn morning ritual of monks walking through the streets of Luang Prabang at sunrise to collect alms. <b>"Tak bat"</b> or almsgiving is a must-do experience for travelers to Luang Prabang Visitors will get to give the prepared sticky rice to the monks at this event.
07.00 A.M.	Walk around morning market of Luang Prabang, then return to hotel.
08:00 A.M.	Have breakfast, then depart from the hotel.
08:30 A.M.	Arrive at <b>Luang Prabang Royal Palace</b> , a set of buildings in French colonial style designed by a French architect. Today the Royal Palace has been converted into the <b>National Museum of Luang Prabang</b> .
10.30 P.M.	Arrive at <b>Xieng Thong Temple</b> which is one of the most important of Lao monasteries and remains a significant monument to the spirit of religion, royalty and traditional art.
12.00 P.M.	Luncheon
13.30 P.M.	Arrive at <b>Tat Kuang Si Waterfalls</b> which is a three-tier waterfall about 30 kilometres from Luang Prabang. From the parking lot, visitors will take a 1-kilometer hike to the waterfalls. These waterfalls are a favourite side trip for tourists in Luang Prabang.
3.30 P.M.	Depart to <b>Pha That Phousi Temple</b> , in Luang Prabang City.
5.00 P.M.	Arrive at <b>Dara Market</b> , go shopping at permanent stalls selling cheap local products and Chinese clothing, shoes, backpacks, handicrafts and so on.
6.00 P.M.	Have dinner and return to hotel.

## Day 6

08.00 A.M.	Have breakfast before departure
08.30 A.M.	Sightseeing around Luang Prabang with choices of rental bikes or strolling at leisure
11.30 A.M.	Arrive at <b>Ban Phanom</b> which is a village renown for traditional textile making with all families in the village working their looms to provide goods for sale. There, visitor will have an opportunity to observe a demonstration of the old traditional way of textile making.
12.00 P.M.	Luncheon
1.00 P.M.	Depart to <b>Luang Prabang International Airport</b> and return to Bangkok





## ☑ Checklist

### Route: Chiang Mai - Lampang - Phrae - Nan - Luang Prabang

#### TRAVEL INFORMATION

- Itinerary
- Passport
- Thailand Visa
- Laos Visa
- 2 inches Photo identification 4 units
- Travel Insurance
- Important Phone Numbers  
Thailand Tourist Police Division  
+66 9 0323 2628  
Laos Tourist Police Division  
+856 71 252 903
- Credit Cards (VISA and MASTERCARD recommended)
- ATM Card
- Thai baht for expenditure in Thailand  
Laos Kip for expenditure in Laos
- Maps/Travel Guides/Google Maps App
- Translation App in English – Thai – Laos

#### ELECTRONIC ITEMS

- Smart phone & Charger
- Power Bank (Charger)
- Universal International Travel Power Plug Adapter

#### CLOTHING

- Prepare sheer clothing for 6 day
- Prepare short sleeve shirts and long pants to wear at respectful places such as at palaces, temple
- Closed heel shoes
- For woman, please wear exposed clothing such as Camisoles, crop tops shorts. Please have your bra at all time.

#### WEATHER ITEMS

- Sun hat/visor
- Sunglasses
- Waterproof sunscreen
- If travel during May to October : Rain-coat/Umbrella
- If travel during November to January : 1°C (hill top), - 23°C (ground) Thick jacket

#### EMERGENCY ITEMS

- Small flashlight
- Health insurance card
- Copies of passport
- Medical alert identification
- Health provider contacts

#### MISCELLANEOUS

- Luggage tags
- Luggage locks
- Sleeping eye covers
- Travel Pillow
- Water bottle

## 👤 Travel Style

### Chiang Mai Resort & Restaurant

Rank	Accommodation	Food & Beverage
Luxury	- Sibsan Resort & Spa Maetaeng - Panviman Chiang Mai Spa Resort	- Meena Rice Based Cuisine - Crazy noodle - Hia Hong
Upscale-Midscale	- Duangtawan Hotel - Nimmanmai hotel - Raming Lodge Hotel	- Tengoku de Cuisine - Dhara Dhevi Cake Shop - Khao Soi Samer Jai
Economy-Budget		- Hanthung Cheng mai - Ohkajhu Organic - Rock Me Burgers

### Lampang Resort & Restaurant

Rank	Accommodation	Food & Beverage
Luxury		- Aroy One Baht - Long Jim New York Pizza
Upscale-Midscale	- Baan Suchadaa Lampang Resort - Lampang River Lodge Hotel	- Ban Bung Noodle - Riverside Restaurant - Khrua Mukda
Economy-Budget	- At Home Boutique Lampang - Grand Amazon Hotel - The Cottage Lampang Hotel	- Doi Farang Coffee & Restaurant

### Luang Prabang Resort & Restaurant

Rank	Accommodation	Food & Beverage
Luxury	- Sofitel Luang Prabang	- Tamarind
Upscale-Midscale	- Mekong Riverview Hotel - My Dream Boutique Resort	- Blue Lagoon Restaurant - L'Elephant Restaurant - Utopia Restaurant and Bar
Economy-Budget	- Lotus Villa Laos - Somjith Guesthouse	- Tangor

### Nan Resort & Restaurant

Rank	Accommodation	Food & Beverage
Luxury		- Kantomthai Pa nim - Khao Soi Ton Nam
Upscale-Midscale	- Pukha nanfa hotel - Nan seasons - Nan trungjai Boutique Hotel	- Huean Hom - Huen Chao Nang - Pong Za Restaurant
Economy-Budget	- Boklua view	

### Phrae Resort & Restaurant

Rank	Accommodation	Food & Beverage
Luxury		- Khanom chin Pan Chai - Khaosoi Che Lek
Upscale-Midscale	- PhoomThai Garden hotel - Huern na na Boutique Hotel	- Rabiangbeung - Noodlekala - Suan Sai Thong
Economy-Budget	- Maeyom Palace Hotel Phrae - Ruenkaew resort - Gingerbread House B&B	



# Experiencing Southeast Asia's Diverse Contemporary Creativity

Participating and Sharing in The World's Most Exciting Cultural Environments  
The World's Most Exciting Cultural Environments

Sukhothai • Tak • Bago • Yangon



*In a high-technology age with a hectic city life, ordinary humans like us cannot avoid living with haste. Sometimes, we even forget where our happiness is. One way that can help us get out of the box is to travel. We believe that the experience we gain from traveling includes learning and life fulfillment, especially when we really and closely touch the living and local culture. That's why we think of the slow life trip, where we can learn the real living of ancient Thais, and also the culture in the Union of Myanmar (currently the Republic of the Union of Myanmar) from the sacred places inherited from the past to the present.*



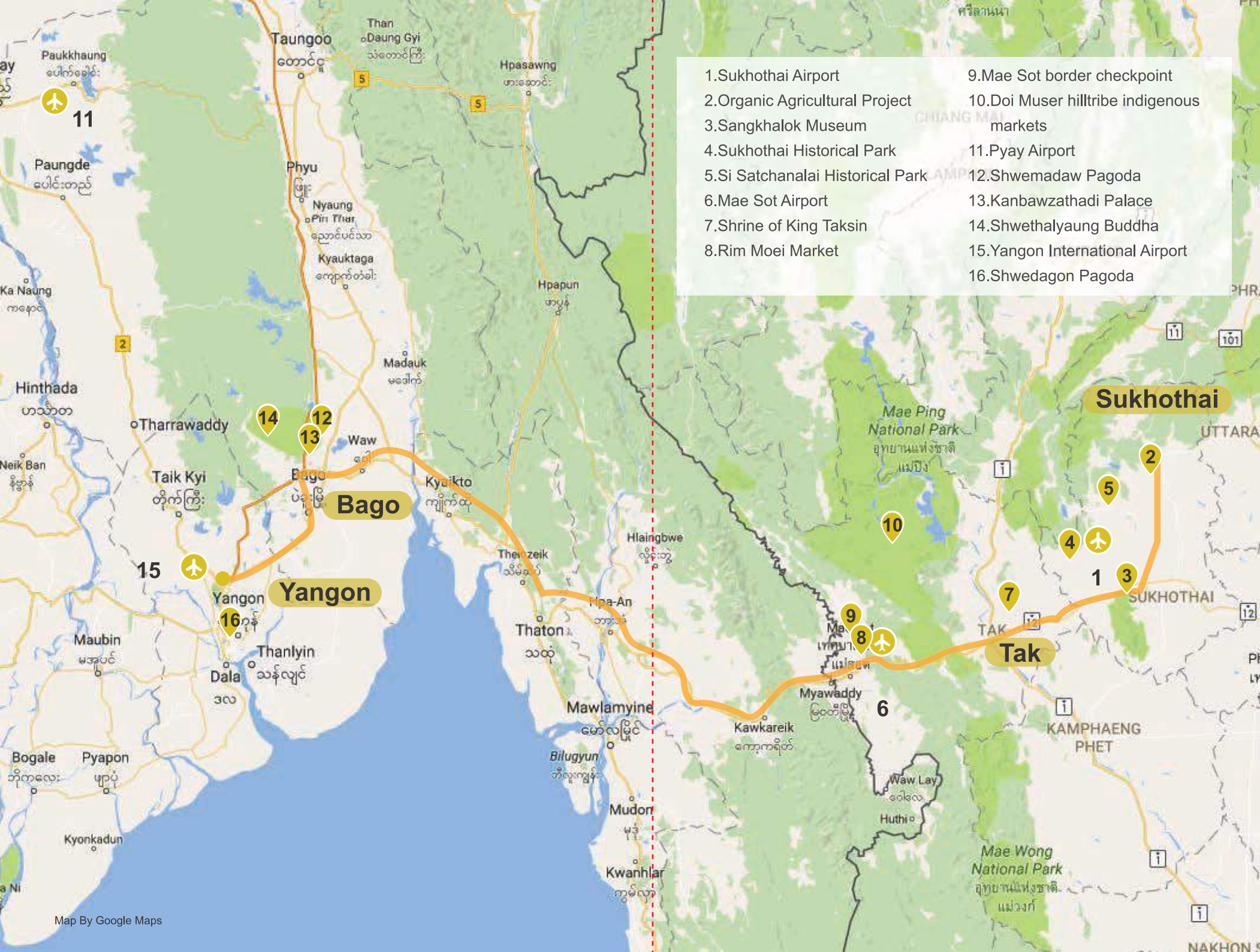
TRAVEL TIME  
**8 days**



TOTAL DISTANCE  
**568 km**







- |                                   |  |
|-----------------------------------|--|
| 1. Sukhothai Airport              | 9. Mae Sot border checkpoint               |
| 2. Organic Agricultural Project   | 10. Doi Muser hilltribe indigenous markets |
| 3. Sangkhalok Museum              | 11. Pyay Airport                           |
| 4. Sukhothai Historical Park      | 12. Shwemadaw Pagoda                       |
| 5. Si Satchanalai Historical Park | 13. Kanbawzathadi Palace                   |
| 6. Mae Sot Airport                | 14. Shwethalyaung Buddha                   |
| 7. Shrine of King Taksin          | 15. Yangon International Airport           |
| 8. Rim Moei Market                | 16. Shwedagon Pagoda                       |





## ! Don't Miss

### Sukhothai Airport's Organic farm



A great place to experience agricultural tourism activities including sightseeing and participating in learning activities associated with organic rice planting and production processes, organic vegetable planting, and composting bio-fertilizer. Moreover, visitors will learn how to make healthy food using ingredients from organic farming. It is advisory that visitors contact the project office in advance at +66 55 613 075 and email [na\\_sukhothai@hotmail.com](mailto:na_sukhothai@hotmail.com) to enroll in outdoor classroom.



# Sukhothai

Our trip began when the sky was blue. To explore this experience that is quite far from city people like us, our first destination was Sukhothai Province i.e. the **“Organic Agricultural Project, Sukhothai Airport.”** Not longer than two hours by plane, we reached Sukhothai Province. As soon as we got off the plane, we could feel the original living of ancient people. That's really nice, as this is one of the most well - known agricultural attractions in Thailand.

1. Sukhothai

2. Tak

3. Bago

4. Siem Reap

5. Yangon



1 Organic Agricultural Project, Sukhothai Airport.  
Photo by Travelkanuman / GPS: 17.22788, 99.8248

2 Sangkhalok Museum Photo By Travelkanuman  
/ GPS: 17.01247, 99.83543





The areas over 400 rais around Sukhothai Airport have been magically changed into the learning center where all visitors can learn and join in several agricultural activities e.g. transplanting paddy sprouts, growing rice and vegetables, making bio - fertilizer, and cooking healthy menus from organic ingredients. Despite the hot weather, city-life visitors like us, still enjoyed the simple happiness from the organic agriculture project.

After the enjoyable half day in the morning, we visited the “**Sangkhalok Museum**” where we saw over 2,000 valuable and priceless celadon wares. As this is the private museum, we had to pay a fee.

Before the sunset, we still had enough time for historical learning at the “**Sukhothai Historical Park.**” We had to have a lot of time for this park due to the large areas of the ancient places. So, some tourists rode a bicycle instead of walking. The atmosphere here brought us to the ancient times of the Sukhothai Period. The remains of 26 palaces and temples still reflect their beauty and value so that they have been declared by the UNESCO as a World Heritage Site. At present, over 100,000 tourists visit here each year. So, we were so lucky that we could visit and see the beauty of Sukhothai history with our own eyes.

3 Sukhothai Historical Park Photo by Travelkanuman / GPS: 17.01865, 99.70399



## Sukhothai

Our morning began with the historical tracing at “**Si Satchanalai Historical Park,**” one of the parks declared by UNESCO as a World Heritage Site. In the park, there are 215 ancient sites in total. The visitors can both walk or ride a tram to see these sites. We preferred walking slowly; time passed so fast that we spent over half day walking, surveying, and taking photos, because we could see the unforgettable charm of the old city in all corners here.

! Don't Miss  
**Som-Samai Gold Shop**



Visitors will get to watch a demonstration of the making of traditional silver and gold jewelry handcrafted by artisans in Ta Chai village, then observe a unique gold line braiding that has been inherited for a long time.



1 Si Satchanalai Historical Park Photo by Travelkanuman / GPS: 17.42587, 99.78859



2



3

Next to Si Satchanalai Historical Park, we visited the **“Sathorn Gold Textiles Museum.”** As the museum is not so far from the park, many tourists preferably visit it. This museum displays a variety of ancient textiles. As soon as we entered the museum, we could see a lot of glass cabinets, in which the textiles were displayed. The most outstanding textiles are the gold wrap-around skirt (Sin Mai Kham) woven with threads and gold, 100 years ago. The Teen Jok textiles were woven over 100 years ago as well. These textiles are very valuable in terms of beauty, deliberate weaving skills, great designs and colors. They should be properly preserved, so that the younger generations can see such beauty.

Today, we checked in at **“Na Ton Chan Homestay”** because we wanted to touch and enjoy the traditional community living. Na Ton Chan Homestay is a rural village of tourism industry. Located in Na Ton Chan Village, today the homestay consists of 17 homes. Everybody here lives like relatives and always help each another. Here, there are many activities provided for the guests. However, since we arrived here quite late in the afternoon, we rode a bicycle to observe the living of the villagers and visit the fruit gardens of the villagers under the supervision of a local guide. While riding a bicycle, the picture of villagers sitting and weaving textiles is so beautiful and memorable.

2 Sathorn Gold Textiles Museum Photo By Mr. Tinakorn Suksapsri / GPS: 17.52505, 99.76616

3 Na Ton Chan Homestay Photo By Travelkanuman / GPS:



## Sukhothai

Today, we got up earlier because we planned to offer food to the monks before joining in the full - day activities of the homestay. Our activities began when we learned about cultivating seasonal fruits with the correct harvesting. As we tasted the fresh fruits from the trees, the taste was so wonderful and more delicious than ever. Anybody wishing to visit here should plan and check the season well, because the fruits are seasonal. In addition, at the homestay, the city people like us also learned about the food preservation and processing.

### ! Don't Miss

#### The Ganesha Gallery



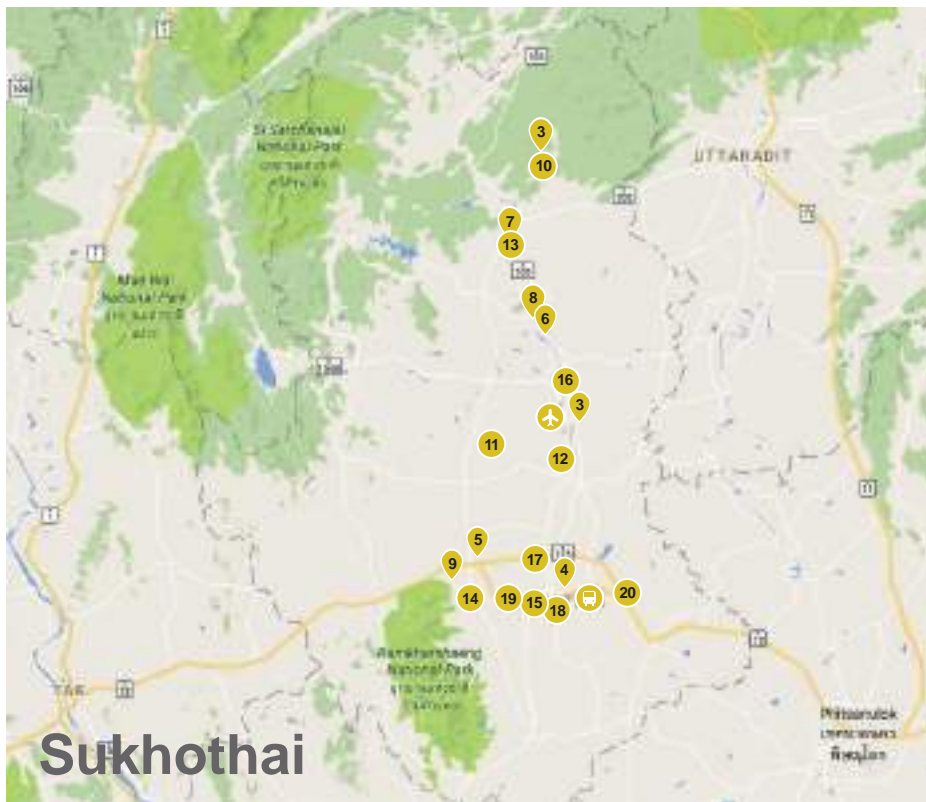
Located in Mueng Kao district which is the origin of Sang-Ka-Lok pottery. Visitors will learn about the making of Sang-Ka-Lok pottery, which is a piece of handcraft having been made with the wisdom of Sukhothai artisans for hundreds of years.



1

1 Na Ton Chan Homestay  
Photo By Travelkanuman  
/ GPS: 17.58737, 99.80762





## Sukhothai

### TRAVEL

- 1. Sukhothai Airport
- 2. Sukhothai Bus Terminal

### HOTEL

- 10. Na Ton Chan Homestay
- 11. Legendha Sukhothai Hotel
- 12. Sukhothai Heritage Resort
- 13. Ton Palm Resort
- 14. The Old Stay By Sister

### PLACE

- 3. Organic Agricultural Project
- 4. Sangkhalok Museum
- 5. Sukhothai Historical Park
- 6. Si Satchanalai Historical Park
- 7. Sathorn Gold Textiles Museum
- 8. Som-Samai Gold Shop
- 9. The Ganesha Gallery

### FOOD

- 15. Mai krang krung
- 16. Meng Sukhothai Noodle
- 17. Grilled Chicken Ta Lay Lounge
- 18. Somprasong Guest House
- 19. Poo Restaurant
- 20. Idin Cofe



2



3

In the afternoon, the villagers introduced us to dying using natural colors. The special one we learned was fermented mud clothes. This technique was developed from the local wisdom of ancient times. So, most visitors usually buy the doll gymnasts as a souvenir. We completed our day at Na Ton Chan Homestay with the sunset at Huay Ton Hai View Point for the energy of our next destination.

1 Na Ton Chan Homestay Photo By Travelkanuman / GPS: 17.58737, 99.80762

2 Na Ton Chan Homestay Photo By Travelkanuman / GPS: 17.58849, 99.80614



## Tak

From Sukhothai Province, we headed to Tak Province which is very well-known for its diversity of natural and cultural attractions. Our first stop was “**Trok Ban Chin**”, the architectural tourist place. In the past, Trok Ban Chin was the prosperous Chinese trading community. The buildings were built and mixed between Thai architecture of Ayudhaya and Rattakosin periods and European styles. These buildings have been completely preserved. So, the tourists can experience the community’s original architecture that has not changed from the past.

After taking photos in the city, we then paid homage to King Taksin the Great, at the “**Shrine of King Taksin.**” In front of the shrine, we could see the red Chinese lamps hung. Inside the shrine, the statute and images of King Taksin are displayed. At the rear of the shrine, there are many molded figures and dolls of war horses and elephants offered by the villagers and the visitors. Here, both villagers and tourists come to pay respect to King Taksin all day.

Our last stop for today was “**Rim Moei Market**”, located in Mae Sod District. Here, we could see the lives of people on both banks of the Moei River. Rim Moei Market is very well-known for the trading of

local Thai and Myanmar products as it is located on the border of Myanmar. The market is very vivid, and the interesting products here include food, accessories, and jewelry, as they are preferred by the tourists.



1 Trok Ban Chin Photo By Travelkanuman / GPS: 16.86727, 99.12444

1





**! Don't Miss**

**Doi Muser Hilltribe Indigenous Market**



Doi Muser hilltribe indigenous market and the Museum of Black Muser is located on Muser Hill by the route Tak-Mae Sod Highway 105 at the km 28. At the market, you will get to see the lifestyle of hilltribes bringing the products from their farms to sell. Within the market, there is also the Museum of Black Muser which collects all the items used in everyday life of different hilltribes in Thailand from the past to the present.



**TRAVEL**

- 1. Mae Sot Airport
- 2. Tak Bus Terminal



**PLACE**

- 3. Trok Ban Chin
- 4. Shrine of King Taksin
- 5. Rim Moei Market
- 6. Mae Sot border checkpoint
- 7. Doi Muser hilltribe indigenous markets



**HOTEL**

- 8. Centara Mae Sot Hill Resort
- 9. Viang Tak Riverside Hotel

2 Shrine Of King Taksin Photo By Somrak Jendee / GPS: 16.88583, 99.121

3 Rim Moei Market Photo By Travelkanuman / GPS: 16.6918, 98.51849



Day  
5

## Bago

On the fifth day of our trip, our fun trip did not stop at the Thai border. There are many interesting and attractive tourist places in the Republic of the Union of Myanmar, or shortly known as Myanmar, that can attract a lot of tourists to visit there each year. This was the reason why we planned to have a trip on the Thai - Myanmar borders.

To visit Myanmar, we had to follow the immigration procedures at Mae Sod Border Checkpoint first. Apart from the passport, we had to also be granted for a visa. So, anyone planning to visit Myanmar should be prepared with all required documents to save time.

As soon as we arrived in Myanmar, we went to “**Bago**”, or Hongsawadee as called by Thai people. Bago used to be the former capital of Mon Kingdom. At present, it is the primary tourist city of Myanmar as Bago is not only an important historical city, but it also abundant with several tourist attractions. So, anyone visiting Myanmar should visit Bago. Today, throughout the afternoon, we spent time taking photos in Bago. That allowed us to automatically learn the living of Myanmar people.



1

1 Mae Sot Border Checkpoint Photo By Manas Kawira / GPS: 16.6922, 98.51954





# Day 6

## Bago

Before leaving Bago to Yangon, we visited another three important places, beginning with “**Shwemawdaw Pagoda**” The over 2,000 year old pagoda, prominently situated in the heart of Bago, is outstanding in many ways. For example, the hair relics of the Buddha were housed in the pagoda. In addition, Shwemadaw Pagoda is one of the five most sacred places in Myanmar. Around the pagoda, there are many Buddha images to pay homage. At one side of the pagoda, there is a small museum of ancient objects to visit.

The next place we visited was “**Kambawzathardi Golden Palace or Kambawzathardi Palace.**” This palace was built in the period of King Bayinnaung, but it was later totally burned. The palace was rebuilt by the government using the original pattern and painted with golden color. In the palace, there is the beautiful Bee Throne. With the elegance and beauty, this palace can attract a lot of tourists.



1

1 Shwemawdaw Pagoda Photo By Benjaporn / GPS: 17.33671, 96.49681



**TRAVEL**

- 1. Pyay Airport
- 2. Highway Bus Station
- 3. Bus Station



**PLACE**

- 4. Shwemawdaw Pagoda
- 5. Kambawzathardi Palace
- 6. Shwethalyaung Buddha



The last place we visited in Bago was “**Shwethalyaung Buddha**” or “**Shwethalyaung Reclining Buddha.**” This reclining Buddha of Mon art is outstanding, because both feet of the Buddha are imbalanced, which is quite different from the Thai reclining Buddha. Shwethalyaung Buddha with the size of 55 meters long and 16 meters tall is very important to Bago.

We spent a while walking and seeing the beauty of the Buddha. Then, we unwillingly had to say goodbye to Bago and headed to Yangon. We had to take a rest for our next experience in Syriem.

2 Kambawzathardi Golden Palace Photo By Travelkanuman / GPS: 17.3303, 96.49293

3 Shwethalyaung Buddha By Travelkanuman / GPS: 17.33791, 96.46241





# Yangon

Before the last day of this trip, we planned to visit another important place in Myanmar, namely, Syriem. Syriem is only 40 kilometers from Yangon. This morning, we got up early, prepared ourselves, and then went to Syriem.

After a while from Yangon, we reached Syriem which is the small town located on the Yangon River. In the past, Syriem was the important port of Portugal. **“Yele Paya Pagoda”** or the Floating Pagoda is very attractive and well-known for its sacredness. Anyone asking something from the pagoda will be fulfilled. According to the legend, since this pagoda was built on the river, the builder prayed that the pagoda should not be flooded and could welcome all prayers and visitors. So, Yele Paya Pagoda is very well-known for its sacredness. Surely, we prayed for ourselves and beloved people at this pagoda.



1

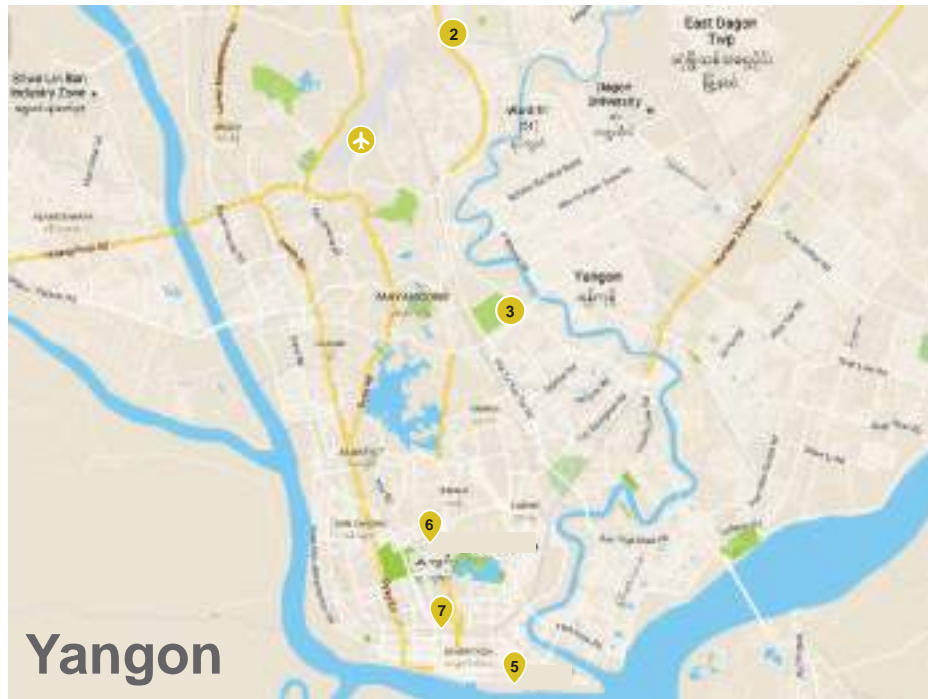
In the afternoon, we went back to Yangon, the biggest city and the former capital of Myanmar. One of the most interesting attractions in Rangoon among the tourists, is **“Botataung Pagoda.”** The pagoda is very well-known as the **“Tanjai Temple”** (i.e. all the wishes prayed will be fulfilled). Myanmar people pay homage to this sacred pagoda. In the pagoda, there is the beautiful golden Buddha in the Attitude of Subduing Mara. In addition, there are also the tooth relics housed in the glass cabinet and the statute of Nat Bo Bo Gli or the Tanja God. Mon and Myanmar people pay homage the statute here, with the belief that their wishes will be fulfilled. Obviously, not only the Myanmar, but also a lot of tourists from all over the world pay homage and pray here.



2

1 Yele Paya Pagoda Photo by HeadHog / GPS: 15.94941, 97.60549

2 Botataung Pagoda Photo by Travelkanuman / GPS: 16.76847, 96.17208



## Yangon



### TRAVEL

1. Yangon International Airport
2. Aung Mingalar Highway Bus Station
3. Parami Bus Station



### PLACE

4. Yele Paya Pagoda
5. Botataung Pagoda
6. Shwedagon Pagoda
7. Scott Market



After praying, we went to our final destination, which is the important highlight of Yangon, “**Shwedagon Pagoda.**” This golden pagoda was built on Chiang Kuttara Hill in Yangon. It is said that this pagoda housed eight hair relics of the Buddha and also valuable jewelries such as diamonds, rubies, and emeralds. In particular, the diamonds that decorated the peak of the pagoda were said to be as big as the palm of a hand. This pagoda was recorded in the Guinness Book of Records as the highest and oldest pagoda in the world. What we wanted to add was that this pagoda is truly full of beauty and elegance, plus the memorable and flawless goldenness.

3 Shwedagon Pagoda Photo by Travelkanuman / GPS: 16.79823, 96.14955





Day  
8

## Yangon



Before returning to Thailand, we spent a while shopping at **“Scott Market.”** As implied by its name, this market was built by the Scott, in the time where Myanmar was still a British colony. At present, this market has become the most well - known market in Myanmar, because it is the center of a variety of products e.g. clothes, souvenirs, silver ware, jewelries, engraving machines, engraved wood, Buddha images, ancient wares, second hand watches, and local and tribal products. Among these, jade, as the exported product of Myanmar, seems to be the favorite product, for which the visitors were willing to pay. Scott Market is usually vivid from the morning to the evening. So, our trip was impressively and thoroughly completed.



1 Scott Market Photo by Travelkanuman / GPS: 16.77898, 96.1544



## Immigration

### Mae Sot Border-Crossing Checkpoint between Kingdom of Thailand and Republic of the Union of Myanmar

- **Documents required for border crossings**
  - 1) Passport with at least 6 month validity
  - 2) Visa
- **Tourist Visa application process**
  1. Obtain an e-Visa at <http://www.mofa.gov.mm/>
  2. Apply for a visa at the Embassy of the Republic of the Union of Myanmar
- **Requirements:**
  - 2 photographs of 2 x 2 inches (visa's photo)
  - Passport
- **More information about VISA INFORMATION & VISA FEE at:** <http://www.mofa.gov.mm/>

#### Contact Address

##### The Embassy of The Republic of the Union of Myanmar in Thailand

132, Sathorn Nua Road, BANGKOK 10500, Thailand  
(+66) 2-333-7250, (+66) 2-234-0320

**E-mail :** [myanmarembassybkk@gmail.com](mailto:myanmarembassybkk@gmail.com)

**Embassy Hours :** Mon. - Fri. 09.00-12.00 and 13.00-16.00 (GMT+7)

**GPS :** 13.720919, 100.524429

##### Mae Sot Border-Crossing Checkpoint between Kingdom of Thailand and Republic of the Union of Myanmar

188 Ban Rim-Mei, Moo 2, Asia Rd., Tambon Ta Sai Lod, Mae sot District, Tak Province 63110

**Opens everyday :** 5.30 A.M. – 8.30 P.M. (GMT+7)

**GPS :** 16.691098, 98.518480

### ! Important

Information might have changed, check the latest requirements online!

#### NOTE:

Transport fares may be subject to change. Applying for Visas at the Royal Thai Embassy or the Royal Thai Consulate and the Embassy of the Republic of the Union of Myanmar or the Republic of the Union of Myanmar Consulate from your country prior to departure is highly suggested.

Visa on arrival is permitted to tourists from specific countries only and subject to change frequently.

## Transport and routes

#### How To Travel There

##### By Private Car

From Sukhothai Province, take highway No.1195, Highway No.125, highway No.12 to Tak Province. From Tak Province, take highway No.1, highway No.12 Mae Sot – Tak to the border. Estimated total distance: 193 km.

**GPS :** (<https://goo.gl/maps/3gYGzpc8VD2>)

##### By Public Bus

##### From Sukothai Bus Terminal to Mae Sot Bus Terminal

Sukothai Chalerm Prakiat Terminal

Bypass Rd., Tambon Pak Kwai, Muang District, Sukothai Province

**GPS :** (<https://goo.gl/maps/eWH5Zp2RjLE2>)

The 99 Transport Company Limited. (+66) 5561 3296

Sukhothai Yan-Yon (+66) 5561 1082

Petch Prasert (+66) 8 6734 5200

##### From Tak Bus Terminal to Mae Sot Bus Terminal

Tak Bus Terminal

305 Charodvidhi Rd., Tambon Nam Rum, Muang District, Tak Province.

**GPS :** (<https://goo.gl/maps/Fv9cakKhwp62>)

The 99 Transport Company Limited (+66) 5551 7345

Petch Prasert Tour (+66) 8 3212 7119

Sukhothai Yan-Yon (+66) 8 3952 2417

Tha Worn Farm (+66) 5551 2232

#### Additional notes on border crossings

- The border-crossing fee of 30-40 baht per tourist must be paid at Thailand's border checkpoint to obtain a cross-border card.
- The border-crossing fee of 10 baht per tourist will be collected upon crossing Myanmar's border.
- The toll for bringing vehicles across borders into Myanmar is 60 baht per vehicle. If there are passengers on the vehicle, each passenger will be subject to a charge of 10 baht.
- Crossing borders by a motorcycle is subject to a toll of 10 baht.
- Bringing weapons across borders are strictly prohibited.
- Driving in Myanmar: have right hand steering and drive on the right hand side of the road





# Experiencing Southeast Asia's

## Experiencing Southeast Asia's Diverse Contemporary Creativity – Participating and Sharing in The World's Most Exciting Cultural Environments

Sukhothai • Tak • Bago • Siem Reap • Yangon

Day 1	
08.00 A.M.	Breakfast in <b>Sukhothai Province</b> before departure
08.45 A.M.	Arrive at <b>Sukhothai Airport's organic farm</b> where visitors will get an experience alongside farmers in rice plantation and the entire process of rice production, vegetable cultivation, and bio-fertilizer making. There, visitors can also learn how to make healthy food made of organic materials. Moreover, there is a small museum displaying traditional farm tools and implements.
12.00 A.M.	Luncheon
1:00 P.M.	Depart to <b>Sangkhalok Museum Gallery Sukhothai</b> that displays impressive collections of original ancient Thai pottery and antiques found in the area.
3.30 P.M.	Depart to <b>Historic Town of Sukhothai</b> , which has been declared as the World Heritage Site by UNESCO. Each year, the park welcomes thousands of visitors who marvel at the ancient Buddha figures, old palace buildings and ruined temples. Visitors can take a stroll or ride a bike to see around in this archaeological site.
6.00 P.M.	Check in at hotel and enjoy dinner.

Day 2	
08.00 A.M.	Breakfast in <b>Sukhothai Province</b> before departure
09.30 A.M.	Arrive at <b>Si Satchanalai Historical Park</b> , then take a walk or a tram ride around buildings and ruins that were once the palaces, temples and homes that feature authentic Sukhothai architectural style.
12.00 P.M.	Luncheon
1.00 P.M.	Arrive at <b>Sathorn Gold Textiles Museum</b> where fascinating ancient woven textile collections ranging from simple patterns to delicate ones are on display. Moreover, the Gold woven fabric (Sin Mai Kam) ,which is over 100 years old and made of gold threads, have attracted many academicians and collectors to visit this museum each year.

3.00 P.M.	Arrive at the residents of <b>Ban Na Ton Chan</b> , the place where visitor can enjoy daily activities of the villagers such as cooking, furniture making and weaving. Also, sightseeing around the village is a great interesting choice.
6.00 P.M.	Dinner, then check in at hotel.

### Day 3

07.00 A.M.	Give alms to monks in front of your accommodation at the residents of <b>Ban Na Ton Chan</b> . Almsgiving is one of the Buddhist's activities perceived as giving people an opportunity to make merits.
08.00 A.M.	Breakfast.
09.00 A.M.	At the residents of Ban Na Ton Chan, enjoy walking around the orchard to see and learn about seasonal fruit planting, picking and of course tasting!! Try out fruit preservation while learning about exotic fruits and local people activities in <b>Sukothai province</b> .
12.00 P.M.	Luncheon
1.30 P.M.	Visit the Ban Na Ton Chan furniture making site where local leftover woods are used to create pieces of art. There, visitors can also witness the wisdom of local traditional textiles making methods which are still intact and have been passed on from generation to generation.
4.00 P.M.	Depart to <b>Tak Province</b> .
5.30 P.M.	Arrive in Tak Province, check in at the hotel and enjoy dinner.

### Day 4

08.00 A.M.	Breakfast in <b>Tak Province</b> , then depart to the next destination.
09.00 A.M.	Arrive at <b>Trok Ban Chin</b> which was once the busiest place as a port in Tak Province. It used to be the center of trade and business transactions in the old days. Today, Trok Ban Chin is a distant memory of the past and the ideal place for antique lovers and visitors interested in seeing original Thai-style teak homes. Ancient -Thai-European-style architecture is an attraction of this area.
10.30 A.M.	Arrive at <b>King Taksin the Great Shrine</b> , which was established to honor <b>King Taksin the Great</b> , who was a designated ruler of Tak Province, for his victory during the Burmese invasion in the <b>Kingdom of Ayutthaya</b> .
12.00 P.M.	Luncheon
1.30 P.M.	Depart to <b>Mae Sot District</b>
3.00 P.M.	Arrive at <b>Rim Moei Market</b> situated on the bank of <b>Moei River</b> . At this market, local products and precious stones such as jade and garnet and decorative items made of wood from <b>Myanmar</b> are available for purchase.
4.30 P.M.	Check in at hotel, free at your leisure.
6.00 P.M.	Dinner.



## Day 5

07.00 A.M.	After breakfast, depart to <b>Mae Sot Border</b> , and proceed to immigration process to travel into <b>Myanmar</b> .
09.00 A.M.	Depart to <b>Bago City (Hongsawadee City)</b> , an ancient city of Myanmar which today is known as one of the tourist cities of Myanmar.
12.00 P.M.	Luncheon
5.00 P.M.	Arrive in <b>Bago City</b> , check in at hotel, then have dinner.

## Day 6

08.00 A.M.	Breakfast in <b>Bago City</b> , then depart
10.00 A.M.	Arrive at <b>Shawemawdaw Pagoda</b> , the most important pagoda in Bago city, which is often referred as the Golden God Temple. Later, visit <b>Kambawzathardi Palace</b> that used to be the workplace of the governor of <b>Hongsawadee city</b> in the old days.
12.00 P.M.	Luncheon
1.30 P.M.	Arrive at <b>Shwethalyaung Buddha</b> , a reclining Buddha located in the west side of Bago City. The Buddha is believed to have been built during the reign of <b>Mon King Migadepa</b> .
3.00 P.M.	Depart to <b>Yangon</b> .
6.00 P.M.	Check in at hotel, then have dinner.

## Day 7

08.00 A.M.	Breakfast in Yangon, then depart.
09.00 A.M.	Arrive in <b>Siriam City</b> known as the major port and the base of the Portuguese adventurer in the old days. One of the tourist attractions of this city is <b>Ye Le Paya (Mid-Stream-Pagoda)</b> which is located on a tiny island in the river. This pagoda is believed to have a magic power to make one's wishes come true. Then pay homage to the most beautiful Buddha figure made of white jade.
12.00 P.M.	Luncheon
1.00 P.M.	Depart to <b>Bothtaung Pagoda</b> which contains the relics of the Buddha brought from India since over two thousand years ago. There is <b>Boe Boe Gyi Nat</b> , the traditional guardian spirit (called nat) inside the pagoda, who is also believed to make one's wishes come true.  (Choice) Have dinner before depart to <b>Shwedagon Pagoda</b> .
5.30 P.M.	Arrive at <b>Shwedagon Pagoda</b> , the most sacred Buddhist pagoda in Myanmar as it is believed to contain relics of the four previous Buddhas of the present kalpa. This pagoda has a number of valuable jewels decorated; namely, the gold seen on the stupa is made of genuine gold plates, covering the brick structure and attached by traditional rivets, and at the top of the pagoda, there's a diamond of the size of a human's palm situated. Moreover, the Guinness book of records held Pagoda Shwedagon as the most highest and oldest in the world.

## Day 8

09.00 A.M.	Breakfast in <b>Yangon</b> before departure.
10.00 A.M.	Arrive at <b>Bogyoke Aung San Market</b> which is formally known as <b>Scott Market</b> . There, visitors can enjoy art scene, rows of rare gems and jewelry shops and enjoy shopping around this area.
12.00 P.M.	Luncheon
1.00 P.M.	Depart to <b>Yangon International Airport</b> , return to Bangkok.







## ☑ Checklist

### Route: Sukhothai - Tak - Bago - Yangon

#### TRAVEL INFORMATION

- Itinerary
- Passport
- Thailand Visa
- Myanmar Visa
- 2 inches Photo identification 4 units
- Travel Insurance
- Important Phone Numbers  
Thailand Tourist Police Division  
+66 9 0323 2628  
Myanmar Tourist Police Division  
+95 01 378 479
- Credit Cards (VISA and MASTERCARD recommended)
- ATM Card
- Thai baht for expenditure in Thailand
- Myanmar Kyat for expenditure in Myanmar
- Maps/Travel Guides/Google Maps App
- Translation App in English – Thai – Myanmar

#### ELECTRONIC ITEMS

- Smart phone & Charger
- Power Bank (Charger)
- Universal International Travel Power Plug Adapter

#### CLOTHING

- Prepare sheer clothing for 8 day
- Prepare short sleeve shirts and long pants to wear at respectful places such as at palaces, temple
- Closed heel shoes
- For woman, please wear exposed clothing such as Camisoles, crop tops shorts. Please have your bra at all time.

#### WEATHER ITEMS

- Sun hat/visor
- Sunglasses
- Waterproof sunscreen
- If travel during May to October : Raincoat/Umbrella
- If travel during November to January : 1°C (hill top), - 23°C (ground) Thick jacket

#### EMERGENCY ITEMS

- Small flashlight
- Health insurance card
- Copies of passport
- Medical alert identification
- Health provider contacts

#### MISCELLANEOUS

- Luggage tags
- Luggage locks
- Sleeping eye covers
- Travel Pillow
- Water bottle

## 👤 Travel Style

### Sukhothai Resort & Restaurant

Rank	Accommodation	Food & Beverage
Luxury		- Mai Klang Krung Restaurant - Meng Restaurant
Upscale-Midscale	- Legendha Sukhothai Hotel - Sukhothai Heritage Resort - The Old Stay By Sister	- Kai Yang Thale Luang - Pizza House by Somprasong guesthouse - Poo Restaurant - I Din Coffee
Economy-Budget	- Homestaynatonchan - Tonpalm Resort	

### Tak Resort & Restaurant

Rank	Accommodation	Food & Beverage
Luxury		- Khaomao-Khaofang Restaurants - Burgers for Mae Sot - Kanom Jen Kayum Khun Noi - Chit Chon Restaurant - Bankhiangnam Restaurant
Upscale-Midscale	- Centara Mae Sot Hill Resort - The Viang Tak Riverside Hotel	
Economy-Budget	- Mokfahsai Resort - Magmai Homestay & Tower - Irawadee Resort	

### Yangon Resort & Restaurant

Rank	Accommodation	Food & Beverage
Luxury	- Belmond Governor's Residence - Chatrium Hotel Royal Lake Yangon - Sedona Hotel Yangon	- Hanthawaddy Restaurant - Royal Taste Restaurant - Kyaw Swa Restaurant - Shwe Pyi Resort Restaurant - Three Five Restaurant
Upscale-Midscale	- The Hotel at Tharabar Gate - Thande Beach Hotel	
Economy-Budget		



# The Ancient Khmer Empire in Southeast Asia

*Nakhon Ratchasima • Buriram • Surin • Siem Reap*



*The Ancient Khmer Empire is one of the most interesting historical routes, located in the northeastern region of Thailand and Cambodia. Various academics have said that the lower northeast region of Thailand and the region of Cambodia has a relative correlation of ancient remains. Such relation encourages us to visit, to experience and see it with our own eyes. This trip is filled with unique ancient remains and antiques; starting from Nakhon Ratchasima, a big city located in the Northeastern part of Thailand and connected to Siem Reap of Cambodia, where its historical stories and exquisiteness of ancient remains are greatly renowned.*



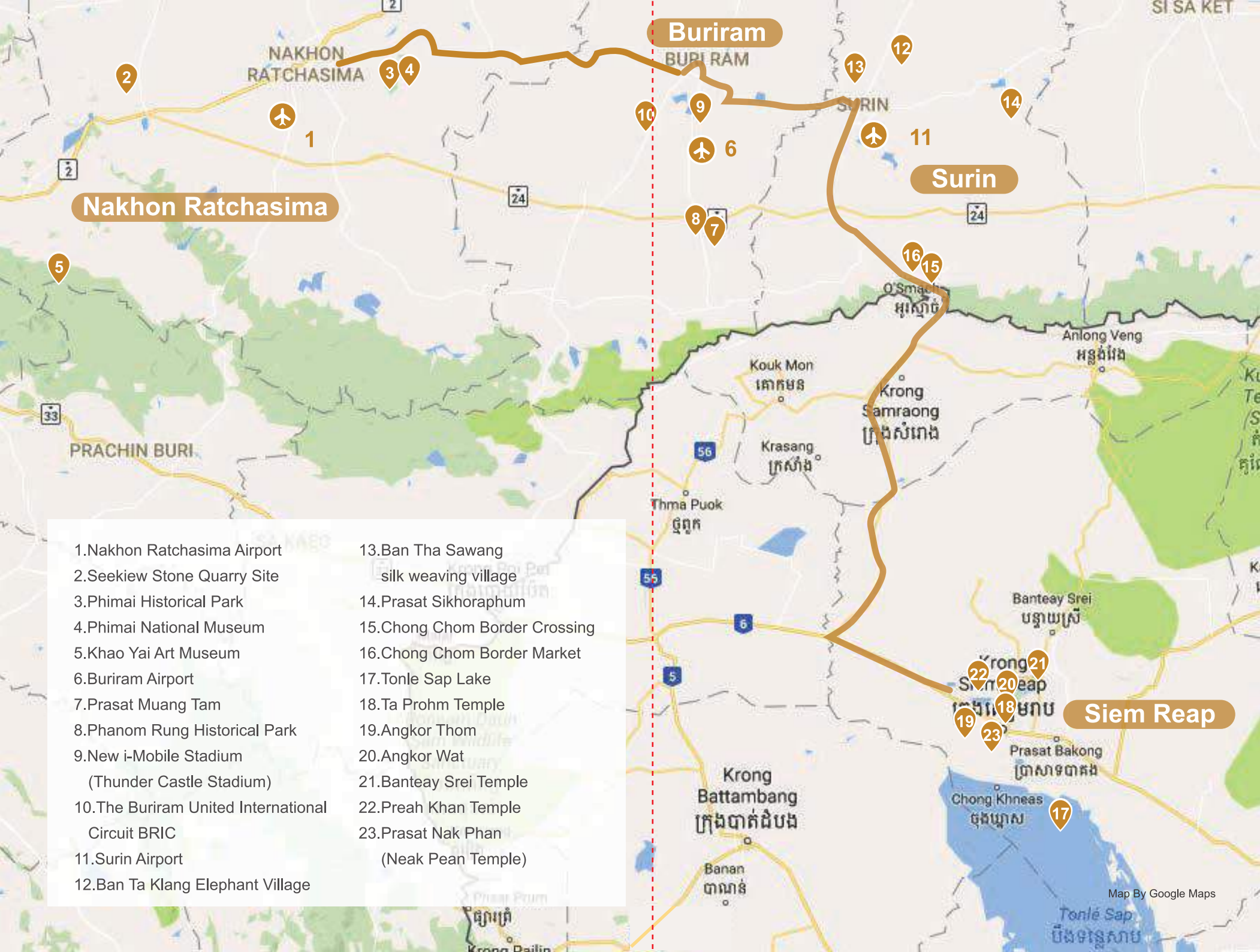
TRAVEL TIME  
**6 days**



TOTAL DISTANCE  
**419 km**







## Nakhon Ratchasima

## Buriram

## Surin

## Siem Reap

- 1. Nakhon Ratchasima Airport
- 2. Seekiew Stone Quarry Site
- 3. Phimai Historical Park
- 4. Phimai National Museum
- 5. Khao Yai Art Museum
- 6. Buriram Airport
- 7. Prasat Muang Tam
- 8. Phanom Rung Historical Park
- 9. New i-Mobile Stadium (Thunder Castle Stadium)
- 10. The Buriram United International Circuit BRIC
- 11. Surin Airport
- 12. Ban Ta Klang Elephant Village
- 13. Ban Tha Sawang silk weaving village
- 14. Prasat Sikhoraphum
- 15. Chong Chom Border Crossing
- 16. Chong Chom Border Market
- 17. Tonle Sap Lake
- 18. Ta Prohm Temple
- 19. Angkor Thom
- 20. Angkor Wat
- 21. Banteay Srei Temple
- 22. Preah Khan Temple
- 23. Prasat Nak Phan (Neak Pean Temple)





1

## ! Don't Miss

### Gran Monte Vineyard



The GranMonte Vineyard is situated in the Asoke Valley, Pak Chong, NakhonRatchasimaProvince. It has been operated on the area of 100 rais for over eleven years already. Almost 100% of grapes cultivated in this vineyard are to be used for wine production, and now the winery produces both white and red wines. Vineyard tours are available as well as tours of the actual winery building, where visitors can learn even more about the delicate process by which GranMonte's homegrown Shiraz and Chenin Blanc grapes are transformed into the holiest spirits. At GranMonte Vineyard, visitors can truly enjoy a cozy, welcoming atmosphere.



# Nakhon Ratchasima

We departed from Nakhon Ratchasima and headed to “**Seekiew Stone Quarry Site**”, situated on Mittraphap Road, Highway No.2. This site is a hill of white sandstone. We spent time taking photos here. It is obvious that there are traces of square boulders that were mined here by chisels. It was assumed that stones from here were used in the construction of nearby stone sanctuaries. That’s why we departed to explore the next destination, “**Phimai Historical Park**”, where the largest stone sanctuary in Thailand is located



2

1. **Nakhon Ratchasima**

2. **Buriram**

3. **Surin**

4. **Siem Reap**

1 Phimai Historical Park Photo By Travelkanuman / GPS: 15,22107, 102.49377

2 Seekiew Stone Quarry Site Photo By Yuttana Jaowattana / GPS: 14.85638, 101.67557





## Nakhon Ratchasima

### TRAVEL

1. Nakhon Ratchasima Airport
2. Nakhon Ratchasima Bus Terminal

### PLACE

3. Seekiew Stone Quarry Site
4. Phimai Historical Park
5. Phimai National Museum
6. GranMonte Vinyard and Winery
7. Khao Yai Art Museum

### HOTEL

8. Dusit Princess
9. Sima Thani Hotel
10. Chayada Garden House & Resort Hotel
11. Thanya Pura Boutique Hotel
12. Siri Hotel Korat



### FOOD

13. Banmaichaynam Resort
14. The Chocolate Factory (Thailand)
15. Pen Laos
16. Mix Restaurant and Bar - Korat
17. Bann Pang Hom Restaurant



## ! Don't Miss

### Khaoyai Art Museum



Khao Yai Art Museum is the private museum of Mr. Pongchai Chindasook's where the collections of art by the famous artists such as Twan Dachani, Chalermchai Kositpipat, Chalood Nimsamer, etc. are exhibited. The museum is located on more than 20 Rais of land in Tambon Moosee, Aumpher Pak-Chong, Nakhon Ratchasima Province and comprises a gallery with a space of more than 1,700 sq.m. In front of the gallery, there is an outdoor sculpture garden while inside of the gallery consists of 3 'Art Space' residences in modern architecture style. This museum is opened to every visitor free of charge.

From the outside, it looks like Phnom Wan Stone Castle. This is because Phimai city was built according to patterns of Khmer, or Cambodian art. Many people wonder why Phimai Stone Sanctuary is located facing the South, unlike other castles which usually face the East, towards the rising sun. The answer is that it was presumably built to direct to Angkor, the capital city of Khmer Kingdom.

After wandering around the sanctuary, do not forget to visit "Phimai National Museum", which is an outdoor museum located nearby the site and easy to get around on foot. Collections of archaeological artifacts derived from excavation and renovation of stone sanctuaries are exhibited here. It is divided into 3 sections: the lower floor, the upper floor, and the open museumhouse. We spent time here until the evening before the sun went down. After that, we headed to Buriram Province to prepare ourselves for next adventure tomorrow.

3 Phimai National Museum Photo By Kittirat Roekburi / GPS: 15.22481, 102.49445



Day  
**2**

# Buriram

Having fully rested at night, we were ready to trace the history on the next day as we had planned. We traveled to “**Prasat Muang Tam**”, which is the Hindu religious sanctuary. The sanctuary is surrounded by ponds, making it look more attractive. We spent a little time here to take some photos. After that, we walked through the castle and saw the lintels situated in the North, with their impressive and attractive look. We explored and took photos here for a while.



1 Prasat Muang Tam  
Photo by Travelkanuman / GPS: 14.49642, 102.98247

1

## ! Don't Miss

### Thunder Castle Stadium



New I-Mobile Stadium, with the official name “Thunder Castle Stadium”, was built as the home stadium of the Buriram United football club. It is located at Tambon Isan, Muang Buriram District. This stadium has a capacity of 24,000 seats and was built with a budget of 500 million baht, which were supported mostly by I-Mobile and partially by Mr. Nevins Chidchob. This is the first and only one stadium in Thailand that contains no racetrack around the football field. The stadium met the standard of FIFA (World Class). A-class standard stadium of AFC and standard stadium of AFF. Thunder Castle Stadium has been recorded in the Guinness Book World Records as the shortest building time of FIFA's standard Football Stadium, within 265 days. Location : Tambon Isan, Muang District, Buriram Province

### The Buriram United International Circuit (BRIC)



The Buriram United International Circuit has revealed onto the motorsports scene, propelling Thailand onto the international stage for the first time. This car racing track is on the area of 1,000 rais and also known as Chang International Circuit. Thanks to a sponsorship deal with a brewery, the circuit has been created to the highest FIA and FIM standards potentially putting it in line to host Formula One and MotoGP races in the future.

1





**TRAVEL**

- 1. Buriram Airport
- 2. Buriram Bus Terminal



**PLACE**

- 3. Prasat Muang Tam
- 4. Phanom Rung Historical Park
- 5. New i-Mobile Stadium (Thunder Castle Stadium)
- 6. The Buriram United International Circuit BRIC



**HOTEL**

- 7. Amari Buriram United
- 8. Ma Maison Hotel
- 9. Phanom Rung Puri Hotel
- 10. Viranya Resort
- 11. Ray Hotel Buriram



**FOOD**

- 12. Song pee Nong
- 13. Koo Meuang roasted duck
- 14. Ban Chaai Nam
- 15. Jing Nam Kha Moo
- 16. Koo Meuang roasted duck branch 5



It was then time to study another historical route at “**Phanom Rung Historical Park**”, which was the highlighted site for today. The construction was built facing East and the buildings are lined all the way to the center where the principal tower (Prang) is situated. This causes 4 spectacular solar events annually, which attract many tourists to visit here. When the sun rises and sets, it is visible through the 15 doorways of the castle in a straight line. Its attractiveness can be described in an impressive photo.

2 Phanom Rung Historical Park Photo by Bule Sky Studio / GPS: 14.53209, 102.94119





# Day 3

## Surin

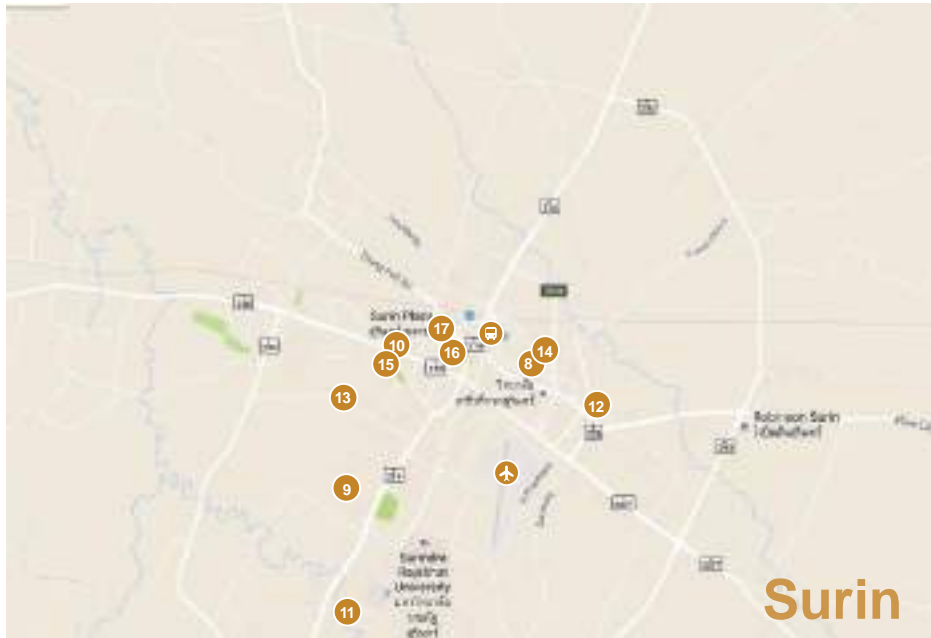
This morning we departed from Buriram to Muang Chang in Surin Province. We planned to visit **“Ban Ta Klang Elephant Village”** to experience lifestyles of the locals, including their traditions and cultures, because Thai traditional lifestyles have been maintained here. It is recognized as the largest and the most famous elephant village in Surin Province. In addition, Thai and foreign tourists can enjoy elephant performances, such as: dancing, painting, throwing a balloon, and kicking a football.

Similarly, “Ban Tha Sawang” is the only silk weaving village for tourism in Thailand where exquisite silk weaving art has been inherited from the ancestors. The exceptional features are its unique traditional patterns and traditional fabric dyeing methods, using natural raw materials. It is really hard to describe its magnificence if you have not seen it with your own eyes.



1 Prasat Sikhorphum Photo By Travelkanuman / GPS:





Surin



**TRAVEL**

- 1.Surin Airport
- 2.Surin Bus Terminal



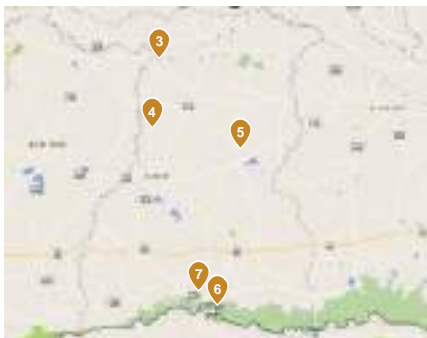
**PLACE**

- 3.Ban Ta Klang Elephant Village
- 4.Ban Tha Sawang silk weaving village
- 5.Prasat Sikhoraphum
- 6.Chong Chom Border Crossing
- 7.Chong Chom Border Market



**HOTEL**

- 8.Thong Tarin Hotel
- 9.The Grece Resident
- 10.Maneerote Hotel Surinzv
- 11.Suan Pa Resort
- 12.White Elephant Resort Hotel



**FOOD**

- 13.Pae Tee Restaurant
- 14.Celebrate
- 15.Tuk Somtam
- 16.Coca
- 17.Tiprot



2



3

**! Don't Miss**

**Chong Chom Border Market**



A place to enjoy shopping and sightseeing as there are many kinds of local products available, for instance, grocery items, tools, handicrafts, wooden furniture such as benches, stools, mats and baskets, second-handed bicycle, etc.

To continue our pleasure in enjoying the gorgeousness of Surin Province, the last destination of the day was “**Prasat Sikhoraphum**”, one of the castles in Ta Meun Group. Inside the Prasat Sikhoraphum, there is the lintel on the principal tower (Prang), depicting an angel which is the same pattern as that of Angkor Wat. This is an introduction before further traveling to Angkor Wat.

Over the past 3 days, we had enjoyed the exquisiteness of castles built in ancient Khmer style, which are located in the lower northeast region of Thailand. It was the good half way of our trip, that we could collect experiences of ancient Khmer histories from magnificent historical parks and castles along the ancient route in Thailand. In the next morning, we would cross the border of Thailand to Cambodia to experience the beauty of historical sites in the neighboring country.

1 Ban Ta Klang Elephant Village Photo By Pentium5 / GPS: 15.26594, 103.49682

2 Ban Tha Sawang Silk Weaving Village Photo By Sawat Pearntunyakorn / GPS: 14.95569, 103.47287



## Siem Reap

This morning we packed our luggage and traveled to Cambodia through Chong Chom Border Checkpoint. We passed the “**Chong Chom Border Market**” which is the Thailand-Cambodia border market. We spent time shopping. Most products available here are made of wood, such as a bench, mat, or basket. For anyone who loves biking, do not miss to visit the bicycle bazaar, where a number of shops selling secondhand bikes and bike equipment is located. In addition, there are many shops selling wild foods in Chong Chom Border Market, as well as smoked dried fish from Siem Reap.

After shopping in the market, we were ready to cross the border to O’ Samed and then took a car to “**Siem Reap**” or Siam Rat, as it is known in Thai. It took about 2 and a half hour to reach there. Along the route, we could see villages, paddy fields, and local markets. The colorful city, although it has been expanded rapidly, is still surrounded by traditional villages.



1 Tonle sap lake Photo by Todorovic / GPS: 12.92763, 104.05367

1





1

On the way, we visited Khmer lake or **“Tonle Sap Lake”**. It is the largest freshwater lake in Southeast Asia. We learned lifestyles of fishermen earning a living here.

Finally, we arrived at **“Angkor Night Market”** for buying some souvenirs. If you feel fatigue, there are massage shops in the market, so you can relax your body with cost-effective service. Additionally, a wide range of homemade products is also available. For anyone who loves nightlife, there are a number of entertainment venues here as well.



2

1 Angkor Night Market Photo By Cesc\_assawin / GPS: 13.355393, 103.851889

2 Ta Prohm Temple Photo By Travelkanuman / GPS: 13.43481, 103.88922



## Siem Reap

On the fifth day of the trip, we woke up early to visit **“Ta Prohm Temple”**. If you have never been there before, do not worry about the hot weather, because the canopy of trees here will provide you shade from the strong ray of the sun. In the temple, there is the significant symbol of the temple which is the large tree and its giant root growing over the ruins. It is the popular spot for taking photos. Certainly, this scene looks familiar as it was used as a location in the film Tomb Raider. Photographers should not miss to take photos of a Buddhist face tower with impressive roots of a tree growing. If so, it is like they have not been to Ta Prohm Temple yet.

Afterwards, we headed to **“Angkor Thom”**, the last capital city of the Khmer Empire, which is located nearby. Bayon temple and the palace, as well as interesting attractions, are located here, such as round-relief sculptures of gods and demons, face of Bodhisattva Avalokitesvara, figure of three headed mythological elephant with the God Indra sitting on his back. It depends on personal preference, whether to wander along the passage to the temple or to walk along the wall and study the carved figures on the wall.



1 Angkor Thom Photo By Travelkanuman / GPS: 13.43951, 103.8622





3

The last destination today was “**Angkor Wat**”, one of the Seven Wonders of the world. We did not have much time to enjoy it and listen to its historical background, due to a number of tourists, so we had to choose and visit some certain locations. For photographers, it is recommended to visit here at dawn, in order to take photos of stone temple reflected in water. However, if you do not have much time, it is a good idea to wander and take photos around the temple.

3 Angkor Wat Photo By Travelkanuman / GPS: 13.41246, 103.86698



## Siem Reap

This was the last day of the ancient Khmer trip. We planned to visit historical sites surrounding Angkor Wat, which are also as important as those visited earlier. Starting from “**Banteay Srei Temple**”, it has a large lawn with a long line of pillars for wandering to the temple, which is recognized as the most perfect and beautiful temple in Cambodia. Its patterns remain clearly visible, even though it was built over a thousand year ago. There is an officer giving lectures on the background of the temple title in Khmer, which means citadel of the women, or citadel of the beauty, and also the story of Claude Vanek and angel sculptures. If you are interested in the story of Lord Shiva, you can visit the first facade of the temple where 108 dancing postures of Shiva are exhibited.



1

1 Banteay Srei Photo by Konstantin Aksenov / GPS: 13.62771, 104.03045



After sightseeing the exquisiteness of Banteay Srei Temple, it was time to visit **“Preah Khan Temple”**. From the entrance, there is a long line of beautiful Esanageriig throughout the passage, and a high-relief sculpture of Garuda is found on the wall of the temple. When stepping into the eastern gopura of the cloister, there are Kapok trees growing in the ruins to support the temple which is similar to Ta Prohm Temple. This is the most distinctive spot for photographers. In addition, its sandstone enclosure is the place where the bones of King Dharanindravarman II, the father of King Jayavarman VII, were stored.

The final destination of this trip was **“Prasat Nak Phan”** or Neak Pean Temple. It is a small temple located on a man - made, artificial island in a large square pond. When gazing at the base of the temple, it is encircled by 2 seven headed Naga snakes, and there are Bodhisattva Avalokitesvara situated on each of the four directions. It was the happy ending of the historical trip. After that, we headed to **Siem Reap Airport** in order to take a flight back to Bangkok, the capital city of Thailand.

**TRAVEL**

- 1.Siem Reap Bus Terminal

**PLACE**

- 2.Tonle Sap Lake
- 3.Ta Prohm Temple
- 4.Angkor Thom
- 5.Angkor Wat
- 6.Banteay Srei Temple
- 7.Preah Khan Temple
- 8.Prasat Nak Phan (Neak Pean Temple)



- 1 Preah Khan Temple  
Photo By Ukgrit Chaiwised / GPS: 13.4619, 103.87186
- 2 Neak Pean Temple  
Photo by Aleksandar Todorovic / GPS: 13.46329, 103.8947





# Immigration

## Chong Chom Border-Crossing Checkpoint between Kingdom of Thailand and Kingdom of Cambodia

- **Documents required for border crossings**
  - 1) Passport with at least 6 month validity
  - 2) Visa
- **Tourist Visa application process**
  1. Obtain an e-Visa at <https://www.evisa.gov.kh>
  2. Apply for a visa at the Royal Embassy of Cambodia
- **Requirements:**
  - 2 photographs of 2 x 2 inches (visa's photo)
  - Passport
- **More information about VISA INFORMATION & VISA FEE at:** <https://www.evisa.gov.kh>

### Contact Address

#### The Royal Embassy of Cambodia in Thailand

518/4 Pracha Uthit Rd. (Soi Ramkamhaeng 39) Wangtonglang Bangkok 10310

**Tel :** (+66) 2957 5851, (+66) 2957 5852

**E-mail :** [camemb.tha@mfa.gov.kh](mailto:camemb.tha@mfa.gov.kh)

**Embassy Hours :** Monday – Friday, 08.30 A.M. -12.00 P.M. (GMT+7)

**GPS :** 13.768385, 100.596432

#### Chong Chom Border-Crossing Checkpoint between Kingdom of Thailand and Kingdom of Cambodia

Tambon Dan, Amphoe Kap Choeng, Chang Wat Surin, Thailand

**Tel :** (+66) 4455 9127, (+66) 4455 9128

## Transport and routes

### How To Travel There

#### By Private Car

From Nakhon Ratchasima Province, take highway No.226 , 218, to Buriram Province.

From Buriram Province, take highway No.226 to Surin Province. Then from Surin Province, take highway No.214 to Chong Chom Border-Crossing checkpoint.

Total estimated distance 232 km

**GPS :** (<https://goo.gl/RmNS9g>)

#### By Public Bus

##### From Nakhon Ratchasima Bus Terminal to Surin Bus Terminal

Nakhon Ratchasima Bus Terminal 2 Suranarai Rd., Tambon Jor Hor, Muang District, Nakhon Ratchasima Province

Ratchasima Tour Co.,Ltd. (+66) 4424 5443, (+66) 9 3324 1771

Air Korat Co.,Ltd. (+66) 4425 2999

Bus chedule : 10.00 A.M., 11.00 A.M., 10.30 P.M., 11.00 P.M. (GMT+7)

**GPS :** (<https://goo.gl/maps/56QpBWbS5W22>)

##### Surin Bus Terminal to Chong Chom Border-Crossing Checkpoint

Surin Bus Terminal, Tetsaban Rd., Tambon Nai Muang, Muang Surin District, Surin Province

Air conditioned mini bus from Surin Province to Chong Chom Border

Bus Schedule: 06.00 A.M. – 5.00 P.M. (buses leave every 1 hours) (GMT+7)

**GPS :** (<https://goo.gl/maps/TJzxXr4q1ok>)

#### Company – operated coach

##### Surin Bus Terminal – Chong Chom Border-Crossing checkpoint

Tangjai Mana Co.,Ltd. (+66) 4451 1163

Bus Schedule: 06.00 A.M. – 06.00 P.M. (Buses leave every 1 hours) (GMT+7)

**! Important**  
Information might have changed, check the latest requirements online!

### NOTE :

Transport fares may be subject to change. Applying for Visas at the Royal Thai Embassy or the Royal Thai Consulate and the Royal Embassy of Cambodia or Royal Consulate of Cambodia from your country prior to departure is highly suggested.

Visa on arrival is permitted to tourists from specific countries only and subject to change frequently.



# Khmer Empire

## The Ancient Khmer Empire in Southeast Asia

Nakhon Ratchasima • Buriram • Surin • Siem Reap

Day 1	
08.00 A.M.	Breakfast in <b>Nakhon Ratchasima Province</b> before departure
10.30 A.M.	Arrive at <b>Seekiew Stone Quarry site</b> located on <b>Mittraphap Road</b> . On the left is a hill of white sandstone. There are traces of square boulders that were mined here and were probably used in the construction of nearby sanctuaries.
12.00 A.M.	Luncheon
1:00 P.M.	Depart to <b>Phimai historical park</b> which is the largest and one of the most important Khmer historical sites in Thailand. Most buildings were built in the <b>Baphuon, Bayon and Angkor Wat style</b> .
3.50 P.M.	Arrive at <b>Phimai National Museum</b> , an open-air museum which exhibits collections of archaeological artifacts found during the restoration of the Phimai historical park and those found in the lower part of the region. This museum is located in a walking distance from the historical park.
4.50 P.M.	Depart to <b>Buriram Province</b> .
6.30 P.M.	Dinner, then check in at hotel.

Day 2	
08.00 A.M.	Breakfast in <b>Buriram Province</b> before departure.
09.30 A.M.	Arrive at <b>Prasat Muang Tam</b> , one of the temples built in Baphuon, Angkor style. The temple was created as a Hindu temple dedicated to Shiva and Vishnu. Interestingly, the church inside has only one actual door for entrance and exit, the rest seen there are false doors.
10.30 A.M.	Depart to <b>Phanom Rung Historical Park</b> , a Khmer temple complex set on the rim of an extinct volcano at the height of 200 metres from the lower ground. Walking towards the temple provides impressive views of the main tower and the stairs leading to it. Four times a year, the rays of the sun shine through all of the 15 portals of the temple, creating a mystical environment that visitors should not miss.
12.00 P.M.	Luncheon
1.00 P.M.	Depart to <b>Surin Province</b> .
3.00 P.M.	Arrive at <b>Surin National Museum</b> , learn about their history through collections of archaeological and ancient artifacts
6.00 P.M.	Dinner, the check in at hotel.

Day 3	
8.30 A.M.	Breakfaat in <b>Surin Province</b> before departure.
9.30 A.M.	Arrive at <b>Ban Ta Klang Elephant village</b> where the bond between human and elephants are tightly bound. Each family has (an) elephant (s) as a family member. There, visitors will get to see how villagers and elephants can live closely together, how they raise and train their elephants as well as learn of their distinctive norms and culture.
12.00 P.M.	Luncheon
1.00 P.M.	Depart to <b>Ban Tha Sawang Silk Weaving Village</b> where visitors can experience giant traditional looms that require four people on two different floors to weave the silk. Moreover, watch a demonstration of traditional dyeing method for fabric using natural colorants.
3.00 P.M.	Arrive at <b>Prasat Sri Korn Phum</b> , the most important Khmear ruin in Surin Province. The temple illustrates the ancient Khmer architecture.
6.00 P.M.	Dinner, then check in at hotel.

Day 4	
8.00 A.M.	Breakfast in Surin Province before departure
9.30 A.M.	Arrive at <b>Chong Chom border</b> , proceed to immigration process to travel into <b>Siem Reap, Cambodia</b> .
1.00 P.M.	Arrive in <b>Siem Reap</b> , a popular resort town and the gateway to Angkor region. This city is growing fast even surrounded by traditional villages and rice paddy.
1.30 P.M.	Luncheon and check in at hotel
4.00 P.M.	Cruise along <b>The great Tonle Sap Lake</b> , one of the world's most varied and productive ecosystems. This lake is really abundant with freshwater fish, therefore, having always been the central importance for Cambodia's food provision. Enjoy the scenic view and fishermen's way of life.
7.00 P.M.	Dinner
8.30 P.M.	Visit <b>Angkor Night Market</b>





### Day 5

08.00 A.M.	Breakfast at <b>Siem Reap</b> before departure.
10.00 A.M.	Arrive at <b>Ta Prohm Temple</b> . The photogenic and atmospheric combination of trees growing out of the ruins and the jungle surroundings have made it one of Angkor's most popular temples for visitors.
12.00 A.M.	Luncheon
1:30 P.M.	Arrive at <b>Angkor Thom</b> which was built in the Bayon style. This old capital city manifested itself in the large scale of constructions, in the widespread use of laterite, in the face-towers at each of the entrances to the city and in the naga-carrying giant figures which accompany each of the towers. Temples inside the walls of the city described in this article are Bayon, Phimeanakas, Baphuon, Terrace of the Elephants, Terrace of the <b>Leper King, Prah Palilay, Tep Pranam</b> and <b>Prasat Suor Prat</b> . The vast area of the Angkor Thom ruins, over a mile on one side, contains many stone temples and other features to explore.
4.00 P.M.	Arrive at <b>Angkor Wat</b> , the new seven wonders of the world. It is the most important monument of the South-East Asian Khmer Empire and the world's largest sacred temple that has remained till today.
6.00 P.M.	Dinner, then check in at hotel.

### Day 6

08.00 A.M.	Breakfast at <b>Siem Reap</b> before departure
10.00 A.M.	Arrive at <b>Banteay Srei</b> , the most beautiful stone castle of Cambodia. Even the castle was built over a thousand years ago, it still remains in a very good condition.
12.00 A.M.	Luncheon
2.00 P.M.	Arrive at <b>Preah Khan</b> which was built by <i>King Jayavarman VII</i> to honor his father.
3.30 P.M.	Depart to <b>Neak Pean</b> , an artificial island with a Buddhist temple on a circular base built during the reign of <i>King Jayavarman VII</i> .
6.00 P.M.	Dinner, then depart to <b>Siem Reap International Airport</b> and return to Bangkok.





# Checklist

## Route: Nakhon Ratchasima - Buriram - Surin - Siem Reap

TRAVEL INFORMATION	
<ul style="list-style-type: none"> <li><input type="checkbox"/> Itinerary</li> <li><input type="checkbox"/> Passport</li> <li><input type="checkbox"/> Thailand Visa</li> <li><input type="checkbox"/> Cambodia Visa</li> <li><input type="checkbox"/> 2 inches Photo identification 4 units</li> <li><input type="checkbox"/> Travel Insurance</li> <li><input type="checkbox"/> Important Phone Numbers Thailand Tourist Police Division +66 9 0323 2628 Cambodia Tourist Police Division +855 012 402 424</li> <li><input type="checkbox"/> Credit Cards (VISA and MASTERCARD recommended)</li> </ul>	<ul style="list-style-type: none"> <li><input type="checkbox"/> ATM Card</li> <li><input type="checkbox"/> Thai baht for expenditure in Thailand</li> <li><input type="checkbox"/> Cambodia Riel for expenditure in Cambodia</li> <li><input type="checkbox"/> Maps/Travel Guides/Google Maps App</li> <li><input type="checkbox"/> Translation App in English – Thai – Cambodia</li> <li><input type="checkbox"/> If travel during May to October : Raincoat/Umbrella</li> <li><input type="checkbox"/> If travel during November to January : 1°C (hill top), - 23°C (ground) Thick jacket</li> </ul>
ELECTRONIC ITEMS	
<ul style="list-style-type: none"> <li><input type="checkbox"/> Smart phone &amp; Charger</li> <li><input type="checkbox"/> Power Bank (Charger)</li> </ul>	<ul style="list-style-type: none"> <li><input type="checkbox"/> Universal International Travel Power Plug Adapter</li> </ul>
CLOTHING	
<ul style="list-style-type: none"> <li><input type="checkbox"/> Prepare sheer clothing for 6days</li> <li><input type="checkbox"/> Prepare short sleeve shirts and long pants to wear at respectful places such as at palaces, temple</li> <li><input type="checkbox"/> Closed heel shoes</li> </ul>	<ul style="list-style-type: none"> <li><input type="checkbox"/> For woman, please wear exposed clothing such as Camisoles, crop tops shorts. Please have your bra at all time.</li> </ul>
WEATHER ITEMS	
<ul style="list-style-type: none"> <li><input type="checkbox"/> Sun hat/visor</li> <li><input type="checkbox"/> Sunglasses</li> <li><input type="checkbox"/> Waterproof sunscreen</li> <li><input type="checkbox"/> If travel during May to October : Raincoat/Umbrella</li> </ul>	<ul style="list-style-type: none"> <li><input type="checkbox"/> If travel during November to January : 1°C (hill top), - 23°C (ground)</li> <li><input type="checkbox"/> Thick jacket</li> </ul>
EMERGENCY ITEMS	
<ul style="list-style-type: none"> <li><input type="checkbox"/> Small flashlight</li> <li><input type="checkbox"/> Health insurance card</li> <li><input type="checkbox"/> Copies of passport</li> </ul>	<ul style="list-style-type: none"> <li><input type="checkbox"/> Medical alert identification</li> <li><input type="checkbox"/> Health provider contacts</li> </ul>
MISCELLANEOUS	
<ul style="list-style-type: none"> <li><input type="checkbox"/> Luggage tags</li> <li><input type="checkbox"/> Luggage locks</li> <li><input type="checkbox"/> Sleeping eye covers</li> </ul>	<ul style="list-style-type: none"> <li><input type="checkbox"/> Travel Pillow</li> <li><input type="checkbox"/> Water bottle</li> </ul>

# Travel Style

Buriram Resort & Restaurant		
Rank	Accommodation	Food & Beverage
Luxury	- Phanomrungpuri Hotel	- Songpeenong Restaurant - Ped yang khumeung - Ban Chai Nam Restaurant
Upscale-Midscale	- Amari Buriram United	- Jing Nam Kha Moo
Economy-Budget	- Mamaison Hotel - Virunya resort - Ray Hotel Buriram	

Nakhon Ratchasima Resort & Restaurant		
Rank	Accommodation	Food & Beverage
Luxury		- Banmai Resort & Restaurant - The Chocolate Factory
Upscale-Midscale	- Dusit Princess Korat Hotel - Sima Thani Hotel - Chayada Garden House and Resort Hotel	- Pen Laos Restaurant - Mix Restaurant and Bar Korat - Banpanghom Restaurant
Economy-Budget	- Thanya Pura Boutique Hotel - Sirihotel	

Surin Resort & Restaurant		
Rank	Accommodation	Food & Beverage
Luxury		- Pae-Te Restaurant - Celebrate Restaurant
Upscale-Midscale	- Thongtarin Hotel - The Grace Residence - Maneerote Hotel Surin	- Che Tuk Somtam Restaurant - Coca surin Restaurant - Thipparodsurin Restaurant
Economy-Budget	- Suanpa Resort - White Elephant Resort Hotel	

Siem Reap Resort & Restaurant		
Rank	Accommodation	Food & Beverage
Luxury	- Borei Angkor Resort & Spa - Saem Siemreap Hotel	- Cuisine Wat Damnak Restaurant - Touich Restaurant
Upscale-Midscale	- Chronicle Angkor Hotel, Siem Reap	- Malis Cambodian Restaurant - Georges Rhumerie Restaurant
Economy-Budget	- Bliss Villa - Funky Flash Packer	- Belmiro's Pizza & Subs



## Index

### A

Angkor Night Market 141, 151  
Angkor Thom 142, 152  
Angkor Wat 137, 144, 145, 150, 152  
Angkor Wat style 150

### B

Baan Luang Rajamaitri Historical Inn 39  
Baan Tawai Village of Handicraft 80  
Bago City (Hongsawadee City) 118  
Bangkok 4, 36, 41, 78, 83  
Ban Hat Lek Border-Crossing Checkpoint 36  
Ban Huai Kon Border 82  
Ban Na Ton Chan 117  
Ban Phanom 83  
Ban Ta Klang Elephant village 151  
Banteay Srei 145, 147, 152  
Ban Tha Sawang Silk Weaving Village 151  
Baphuon 150, 152  
Bayinnaung Palace 118  
Bayon 142, 150, 152  
Bhubing Rajanives Palace 48, 49, 80  
Boe Boe Gyi Nat 118  
Bogyoke Aung San Market 119  
Bokor Mountain 41  
Botahtaung Pagoda 118  
Buriram Province 129, 131, 149, 150

### C

Cambodia 5, 8, 26, 27, 29, 31, 32, 33, 35, 36, 37, 40, 41, 42, 122, 137, 138, 143, 145, 147, 148, 149, 151, 152, 154  
Chalermprakiat District 82  
Chang Kum Temple 81  
Chanthaboon Learning Centre 39  
Chanthaburi Province 15, 16, 37, 38  
Chiang Mai 5, 6, 44, 48, 49, 50, 51, 52, 53, 54, 55, 56, 60, 74, 77, 79, 80, 85  
Chiang Mai Bus Terminal 79  
Chiang Mai Province 80  
Chong Chom border 151  
Chong Chom Border-Crossing Checkpoint 148, 149

### D

Dara Market 73, 75, 82  
Doi Suthep 50, 51, 80

### E

Embassy of the Lao P.D.R 78, 79  
Embassy of the Republic of the Union of Myanmar 114

### F

Frangipani tree tunnel 81

### H

Hat Lek-Ko Kong border 40  
Historic Town of Sukhothai 116  
Hongsawadee city 118  
Huay Kon Border-Crossing Checkpoint 78

### J

Jom-Sawan temple 81

### K

Kad Tung Kwian Market 80  
Kampot City 31, 41  
Khlong Chao Waterfalls 40  
KhumChao Luang 81  
Kingdom of Ayutthaya 117  
Kingdom of Cambodia 36, 148  
Kingdom of Thailand 36, 78, 114, 148  
Koh Kong province 40  
Ko Kut Island (Kut Island) 39  
Ko Yak - Lek (Yak - Lek Island) 39  
Kung Krabaen bay 38  
Kung Wiman beach 38

### L

Laem Sok pier 39, 40  
Lampang Province 79, 80  
Laos 44, 65, 66, 78, 82, 84, 85  
Leper King 152  
Luang Prabang 5, 6, 44, 48, 66, 67, 70, 71, 72, 73, 74, 75, 77, 80, 82, 83, 85  
Luang Prabang City 82  
Luang Prabang International Airport 83  
Luang Prabang Pier 82  
Luang Prabang Royal Palace 70, 71, 82

### M

Maephra Patisonti Niramom Church 16, 17, 39  
Mae Sot Border 114, 118  
Mae Sot Border-Crossing Checkpoint 114  
Mae Sot Bus Terminal 115  
Mae Sot District 117  
Mekong River 41  
Mittraphap Road 126, 150  
Moei River 98, 117  
Mon King Migadepa 118  
Myanmar 86, 98, 102, 103, 104, 105, 107, 108, 109, 111, 112, 113, 114, 115, 117, 118, 120, 121

### N

Nakhon Ratchasima Province 129, 149, 150, 154  
Nakorn Ratchasima Bus Terminal 149  
Nam Ou River 82  
Nan Bus Terminal 79

## Index

Nan Province 78, 79, 81, 82  
Nan River 81  
National Museum of Cambodia 41  
National Museum of Luang Prabang 82  
Neak Pean 147, 152  
Nern Nang Phaya (Nang Phaya Scenic Hill) 38  
Nimmanhaemin Road 80

### O

Ochheuteal Beach 26, 29, 40  
Old City Wall 81  
Old Town Chanthaboon Waterfront 39

### P

Pakhuaikae pier 82  
Pak Ou Cave 82  
Pak Ou Estuary 82  
Panom Penh International Airport 41  
Phanom Rung Historical Park 133, 150  
Pha That Phousi Temple 82  
Phimai historical park 150  
Phimai National Museum 129, 150  
Phnom Penh 5, 6, 8, 12, 31, 32, 33, 35, 38, 41, 42, 43  
Phra That Doi Suthep Temple 80  
Phumin Temple 81  
Prae Province 63, 79, 81  
Prah Palilay 152  
Prasat Muang Tam 130, 150  
Prasat Sri Korn Phum 151  
Prasat Suor Prat 152  
Pratabjai House 81  
Preah Khan Castle 152  
Psah Thmey Central Market 41

### R

Rang Island 21, 39  
Rayong Bus Terminal 37  
Rayong Province 8, 13, 26, 37, 38  
Republic of the Union of Myanmar 86, 102, 114  
Republic of the Union of Myanmar Consulate 114  
Rim Moei Market 98, 117  
Royal Consulate of Cambodia 37, 149  
Royal Embassy of Cambodia 36, 37, 148, 149  
Royal Palace of Phnom Penh 32, 41  
Royal Thai Consulate 37, 79, 114, 149  
Royal Thai Embassy 37, 79, 114, 149

### S

Sangkhalok Museum Gallery Sukhothai 116  
Sathorn Gold Textiles Museum 94, 116  
Scott Market 112, 119  
Seekiew Stone Quarry site 150  
Shawemawdaw Pagoda 118

Shwedagon Pagoda 111, 118  
Shwethalyaung Buddha 107, 118  
Siem Reap 90, 116, 122, 126, 138, 139, 141, 142, 143, 145, 147, 150, 151, 152, 154, 155  
Siem Reap International Airport 152  
Sihanoukville 40  
Siriam City 118  
Si Satchanalai Historical Park 93, 94, 116  
Sukhothai Airport's organic farm 116  
Sukhothai Province 90, 98, 115, 116, 120  
Sukothai Bus Terminal 115  
Suphattra Land 12, 13, 38  
Surin Bus Terminal 149  
Surin National Museum 150  
Surin Province 134, 137, 149, 150, 151

### T

Tak bat 82  
Tak Bus Terminal 115  
Tak Province 98, 114, 115, 117  
Ta Prohm Temple 142, 147, 152  
Tatai Waterfall 26, 29, 40  
Tat Kuang Si Waterfalls 82  
Tep Pranam 152  
Thai Elephant Conservation Center (TECC) 80  
Thapae Walking Street 80  
The great Tonle Sap Lake 151  
Tonle Sap River 32, 41  
Trat Bus Terminal 37  
Trat Province 17, 36, 37, 39, 40  
Trok Ban Chin 98, 117  
Tung Pong-Thong 38  
Tung Pong-Thong Mangrove Forest 38

### W

Wat Luang (Temple) 62, 63, 81  
Wualai Walking Street (Saturday Market) 80

### X

Xang Hai village 82  
Xieng Thong Temple 82

### Y

Yangon 86, 90, 104, 107, 108, 109, 111, 112, 113, 116, 118, 119, 120, 121  
Yangon International Airport 119  
Ye Le Paya (Mid-Stream-Pagoda) 118

## BAGO, MYANMAR

### Hanthawaddy Restaurant

192, Hinthta St. | Shin Sawpu Quarter, Bago  
Tel. +95 9 49217309

### Royal Taste Restaurant

No. 28, Thun Pagoda Rd., Nearby Kya Khat Waing Monastery, Bago  
Tel. +95 9 250022352  
www.facebook.com/royaltastemyanmar

### Kyaw Swa Restaurant

Kyaw Swa Restaurant, Bago  
Tel. +95 52 21610

### Shwe Pyi Resort Restaurant

No. 99 (C), Yangon-Bago Highway, 10 Miles, Bago  
Tel. +95 52 22357

### Three Five Restaurant

10 Main Rd, Bago  
Tel. +95 52 21966

## BURIRAM, THAILAND

### Amari Buriram United

444 Moo 15 Buriram - Prakonchai Rd., Buriram  
Tel. +66 44 111444  
www.amari.com/buriram-united

### Ma Maison Hotel

388 Moo 9, Mueang Buriram, Buriram  
Tel. +66 44 620070  
www.mamaison-buriram.com

### Phanomrungpuri Hotel

212 Nangrong-Lamplaimat Rd., Nangrong, Buriram  
Tel. +66 44 632222  
www.phanomrungpuri.co.th

### Virunya Resort

999 Moo 7 Ban Huai, E-San Sub-District, Mueang District, Buriram  
Tel. +66 44 690022  
www.virunyasort.com

### Ray Hotel Buriram

515 Moo 8 Mueang District, Buriram  
Tel. +66 44 620767  
www.rayhotelburiram.com

### Song Pe Nong Restaurant

Soi Dinosaur, Buriram - Prakhon Chai Rd., Mueang District, Buriram  
Tel. +66 44 637175

### Ban Chai Na Restaurant

456 E-san Sub-District, Mueang District, Buriram  
Tel. +66 44 620713

### Jing Na Pork Shank

219/1-2 Moo 5, ChokChai - Det Udom Rd., Nangrong, Buriram  
Tel. +66 44 631473

### Khu Mueang Roasted Duck

In front of i-Mobile Stadium, Buriram - Prakhon Chai Rd., Mueang District, Buriram  
Tel. +66 8 01579666

## CHANTHABURI, THAILAND

### Maneechan Resort

110 Moo 11 Plubpla Chanthaburi  
Tel. +66 39 373666  
www.maneechan.com

### Rimnaam Klangchan Hotel

54/15 Maharaj Rd., Talad Mueang, Chanthaburi  
Tel. +66 39 321123  
www.rimnaamklangchan.com

### Tamajun Hotel

248 Sukhapiban Rd., Tambon Wat Mai, Mueang District, Chanthaburi  
Tel. +66 39 311977  
www.tamajunhotel.com

### Klung River View

Moo 3 74/2, Tambon Bang Chan, Amphoe Khlung, Chang Wat Chanthaburi  
Tel. +66 8 71345822  
www.klungriverview.com

### Baan Imm Sook Resort

50/7 Moo.5 Hadjaolao Klengkud Taamai Chanthaburi  
Tel. +66 39 433144  
www.baanimmsook.com

### Farm Punim

140/7 Thetsaban 2 Rd., Kwian Hak, Khlung, Chanthaburi  
Tel. +66 8 68344523

### Bang Manao Restaurant

Nong Bua Sub District, Mueang District, Chanthaburi  
Tel. +66 9 25386511  
www.facebook.com/BangManao

### Je Pen Yentafo

Chanthanimit, Mueang Chanthaburi District, Chanthaburi  
Tel. +66 8 58238019

### Marley Marleyth

Chao Lao Beach Tha Mai District, Chanthaburi  
Tel. +66 8 90342320  
www.facebook.com/marleymarleyth

### Yay Tu Seafood

3/2 Moo 6 Khlong Khut Sub District, Tha Mai District, Chanthaburi  
Tel. +66 8 61381705

### Chanthorn Pochana Restaurant

102/5-8 Maharaj Alley, Mueang Chanthaburi District, Chanthaburi  
Tel. +66 39 302350

## CHIANGMAI, THAILAND

### Chiangmai Taxi Meter

Tel. +66 53 262878  
Chiangmai Night Safari  
Tel. +66 53 999079  
www.chiangmainightsafari.com

### Duangtawan Hotel Chiang Mai Hotel

Night Bazaar ,132 Loykroh Rd., Mueang Chiang Mai  
Tel. +66 53 905000  
www.duangtawanhotelchiangmai.com

### Sibsans Resort & Spa Maeteang

168 Moo 2, Keudchang, Mae Taeng, Chiangmai  
Tel. +66 8 1980 9070  
www.sibsansresort.com

### Panviman Chiangmai Spa Resort

197/2 Moo 1, Pongyeang, Maerim Chiang Mai  
Tel. +66 53 879540  
www.panviman.com

### Nimmanmai Hotel

2/1 Nimmanheamin-Sukasem Rd., Suthep, Mueang, Chiangmai  
Tel. +66 53 400567  
www.nimmanmaihotel.com

### Raming Lodge Hotel

17-19 Loikroh, Changklan, Mueang, Chiangmai  
Tel. +66 53 271777  
www.raminglodge.com

### Meena Rice Based Cuisine

No.13/5 Moo. 2, San Klang, Sankamphang, Chiang Mai  
Tel. +66 8 71770523

### Crazy noodle

Soi 13 Mueang District, Chiang Mai  
Tel. +66 8 89787996  
Hia Hong  
Nimman Soi.6, Mueang District, Chiang Mai  
Tel. +66 9 59354869

### Tengoku de Cuisine

55/8 Soi Watbuakrugruang, Chaingmai-SanKampang Rd., Tazala, Mueang District, Chaingmai  
Tel. +66 53 851133

### Dhara Dhevi Cake Shop

51/4 Moo 1, Chiang Mai-Sankampaeng Rd., Mueang District, Chiang Mai  
Tel. +66 53 888888

### Khao Soi Samer Jai

391 Charoen Rat Rd., Fa Ham Sub District, Mueang District, Chiang Mai  
Tel. +66 53 242928

### Hanlung Chiangmai

Soi 4, Suthep Sub District, Mueang District, Chiang Mai  
Tel. +66 8 66599775

### Ohkajhu Organic

Chiang Mai Outer Ring Rd, Nong Chom, San Sai District, Chiang Mai  
Tel. +66 8 19802416

### Rock Me Burgers

14/2 Loi Kroh Soi 1, Mueang District, Chiang Mai  
Tel. +66 8 98528801

## KAMPOT, CAMBODIA

### Rikitikitavi

Riverside Rd., Kampot  
Tel. +855 12 235102  
www.rikikititavi-kampot.com

### Epic Arts Café

67 Oosaupia Muoy | Sovann Sakor, Kompong Kanda, Kampot  
Tel. +855 92 922069  
www.facebook.com/EpicArtsCafe

### Cafe Espresso Kampot

17 down the side st from Epic Arts Cafe, Kampot  
Tel. +855 92 388736

### Ko Kut, Thailand

Soneva Kiri  
110 Moo 4 Ko Kut, Trat  
Tel. +66 8 22088888  
www.soneva.com

### High Season Pool Villa & Spa

117 Moo 2 Ko Kut, Trat  
Tel. +66 39 510888  
www.highseasonresort.com

### Cham's House

2 Moo 5 Klong Hin Beach, Ko Kut, Trat  
Tel. + 66 8 16514744  
www.chamshouse.com

### Neverland Beach Resort

99 Moo 5, Ko Kut, Trat  
Tel. +66 8 80898780  
neverlandresort.com



**Bannmakok the Getaway**  
No.10, Moo 4, Ko Kut, Trat  
Tel. +66 8 16439488  
www.bannmakok.com

**Baan Phor Coffee**  
26/2 Moo.2 Ko Kut, Trat  
Tel. +66 8 49331206

**Mangrove Restaurant**  
39/1 Moo 2, Ko Kut, Trat  
Tel. +66 8 12907455  
www.kohkood-mangrove.com

#### **KOH KONG, CAMBODIA**

**Thmorda Crab House**  
169, Neang Kok Village Pak Klong Commune, Koh Kong  
Tel. +855 35 6901252  
www.thmordacrabhouse.com

**The Crab Shack**  
Phumi Thnal Krabei, Koh Kong  
Tel. +855 035 6440111

**Fat Sam's Restaurant and Bar**  
The Roundabout Town Centre Koh Kong, Koh Kong  
Tel. +855 97 7370707

#### **LAMPANG, THAILAND**

**Baan Suchadaa Lampang Resort**  
97 Moo 3 Tonthongchai, Mueang District, Lampang  
Tel +66 8 95245171  
www.baansuchadaa.com

**Lampang River Lodge Hotel**  
330 Moo 11, Tambol Chompoo, Mueang District, Lampang  
Tel. +66 54 209778  
www.lampangriverlodge.com

**At Home Boutique Lampang**  
171/1 Soi.9 Thanon Sookswat 1, Phrabat, Mueang District, Lampang  
Tel. +66 54 317398  
www.athome-boutique.com

**Grand Amazon Hotel**  
777 By pass Phare, Chom phoo, Mueang District, Lampang  
Tel. +66 54 827222  
grandamazonlampang.com

**The Cottage Lampang Hotel**  
88 soi. Kamwan, Suandok Rd., Mueang District, Lampang  
Tel. +66 54 222344  
Thecottage.lampang.com

**Aroy One Baht Restaurant**  
297 Tipchang Rd, Suan Dok Sub District, Mueng District, Lampang  
Tel. +66 54 219233

**Long Jim New York Pizza**  
1583 Charoen Mueng Rd., Suandok, Mueng District, Lampang  
Tel. +66 8 28925009  
www.longjimpizza.com

**BanBung Noodle**  
68/93 Soi 12 Tha Craownoi Rd., Sop Tui Sub District, Mueng District, Lampang  
Tel. +66 54 017117

**Khrua Mukda**  
Tha Craownoi Sanambin Rd., Phrabat Sub District, Mueang District, Lampang  
Tel. +66 54 315696

**Doi Farang Coffee & Restaurant**  
128/6 Moo 12, Phahonyothin Rd., Phichai Sub District, Mueang District, Lampang  
Tel. +66 54 335080

#### **LUANG PRABANG, LAOS**

**Mekong Riverview Hotel**  
Mekong Riverside Rd., Xieng Thong Village, Luang Prabang  
Tel. +856 71 254900  
www.mekongriverview.com

**My Dream Boutique Resort**  
Ban Meung Nga Village, Meung Nga Street, Luang Prabang  
Tel. +856 71 252853  
www.mydreamresort.com

**Lotus Villa Boutique Hotel**  
15, Ban Heuang, Unit 3, Kounxoa Rd., Luang Prabang  
Tel. +856 71 255050  
www.lotusvillalaos.com

**Somjith Guesthouse**  
27/2 Ban Hoa Xieng, Luang Prabang  
Tel. +856 71 252756

**Tamarind**  
Ban Wat Sene, Old Town, Luang Prabang  
Tel. +856 71 213128  
www.tamarindlaos.com

**Blue Lagoon Restaurant**  
beside the former Royal Palace or National Museum, Luang Prabang  
Tel. +856 20 59252525  
www.blue-lagoon-restaurant.com

**L'Elephant Restaurant**  
Ban Vat Nong, Luang Prabang  
Tel. +856 71 252482  
elephant-restau.com

**Tangor House**  
63/6, Ban Xiengmouane, Rue Sisavangvong, Luang Prabang  
Tel. +856 20 95607262  
www.letangor.com

#### **NAKHON RATCHASIMA, THAILAND**

**Dusit Princess Korat Hotel**  
1137 Suranarai Rd, Naimuang Sub-District, Mueang District, Nakhon Ratchasima  
Tel. +66 44 256629  
www.dusit.com/dusitprincess/korat/

**Sima Thani Hotel**  
2112/2 Mitrphap Rd., Mueng District, Nakhon Ratchasima  
Tel. +66 44 213100  
www.simathani.com

**Chayada Garden House and Resort Hotel**  
131/4-9 Soi Thatako, Mittapap Rd., Mueang District, Nakhon Ratchasima  
Tel. +66 44 263474  
www.chayadaresort.com

**Thanya Pura Boutique Hotel**  
294/77 30 Kanya Rd., Mueang District, Nakhon Ratchasima  
Tel. +66 44 230588  
www.thanyapurahotel.net

**Sirihotel**  
688-690 Mueang District, Nakhon Ratchasima  
Tel. +66 44 341822  
www.sirihotelkorat.com

**Banmai Resort & Restaurant**  
21 Mitrphap Rd., Pak Chong District, Nakhon Ratchasima  
Tel. +66 44 314236  
www.banmaichaynam.com

**The Chocolate Factory**  
352 Moo 2 Thanarat Rd., Pakchong, Nakhon Ratchasima  
Tel. +66 9 24438881  
www.chocolatefactory.co.th

**Pen Loas Restaurant**  
7/1 Moo 10, Kud Khla-Paan Suk Rd., Moo 4 Sub-District, Pak Chong District, Nakhon Ratchasima  
Tel. +66 8 34613666

**Mix Restaurant and Bar Korat**  
1688/8 Mueang District, Thetsaban Nakhon, Nakhon Ratchasim (Opposite of City Link Condo)  
Tel. +66 9 88863598  
www.facebook.com/Mix-RestaurantandBarkorat

**Ban Pang Hom Restaurant**  
185 Moo 11 Ban Yang Noi, Mitrphap Rd., Mueang District, Thetsaban, Nakhon Ratchasima  
Tel. +66 8 99491686

#### **NAN, THAIAND**

**Pukhananfa Hotel**  
369 Sumon Thewarat, Nai Wiang Sub-District, Mueang District, Nan  
Tel. +66 54 771111  
www.pukhananfahotel.co.th

**Nanseasons**  
409 Moo 3, Baan Nhong TaoMueang Tuet, Phuphiang, Nan  
Tel. +66 54 059630  
www.nanseasons.com

**Nantrungjai Boutique Hotel**  
354 Nan - Tha Wang Pha Rd., Mueang District, Thetsaban, Nan  
Tel. +66 54 600087  
www.nantrungjai.com

**Bokluaview**  
209 Moo 1 Ban Bo Luang, Bo Kluea Tai Sub-District, Bo Kluea District, Nan  
Tel. +66 54 778140  
www.bokluaview.com

**Ban Ban Nan Nan Guesthouse**  
14 Monthien Rd., Mueang District, Nan  
Tel. 08 9859 5898  
www.facebook.com/chayapantanakantom

**Kanomthai Pa Nim**  
95/2 Chao Fa Rd., Nai Wiang Sub-District, Mueang District, Nan  
Tel. +66 8 50366108

**Khao Soi Ton Nam**  
38/1-2 Suriyapong Rd., Nai Wiang Sub-District, Mueang District, Nan  
Tel. +66 8 96359375

**Huean Hom Restaurant**  
11/12 Suriyapong Rd., Pha Sing Sub-District, Mueang District, Nan  
Tel. +66 54 751122

**Huen Chao Nang**  
Fai Kaeo Phu, Phiang District, Nan  
Tel. +66 8 90734688  
www.hueanchaonang.com

**Pong Za Restaurant**  
209 Moo 1 Ban Bor Luang, Nan  
Tel. +66 54 778140  
www.facebook.com/PongZaRestaurant

#### **PHNOM PENH, CAMBODIA**

**Romdeng**  
74 Street 174, Phnom Penh  
Tel. +855 92 219565

**Friends the Restaurant**  
House 215, Street 13, Phnom Penh  
Tel. +855 12 802 072

**Malis Cambodian Restaurant**  
136 Norodom Boulevard, Phnom Penh  
Tel. +855 15 814888

**The Lost Room**  
43, Street 21, Wat Svay Propey/Abdul Carime and  
Russian Embassy, Phnom Penh  
Tel. +855 78 700 001  
www.thelostroom.asia

**Sofitel Phnom Penh Phokeethra**  
26 Old August Site, Sotheaors Boulevard, Sangkat  
Tonle Bassac, Chamkar Mon, Phnom Penh  
Tel. +855 23 999200  
www.sofitel.com/gb/hotel-6526-sofitel-phnom-penh-  
phokeethra

**Hotel Cambodiana**  
313 Sisowath Quay, Daun Penh, Phnom Penh  
Tel. + 855 23 426288  
www.hotelcambodiana.com.kh

**SUN & MOON Urban Hotel**  
68, corner of street 136 and 15 Phar Kandal 1, Phnom  
Penh  
Tel. +855 23 961 888  
www.sunandmoonhotel.com

**Circa 51**  
155 Street 222 (corner with St 51) Daun Penh, Phnom  
Penh  
Tel. +855 12 585714  
www.circa51.com

#### **PHRAE, THAILAND**

**PhoomThai Garden Hotel**  
31 Sasibutra Rd., Naiwiang, Mueang, Phrae  
Tel. +66 54 627359  
www.phoomthaigarden.com

**Maeyom Palace Hotel**  
YANTARAKIKKOSOL RD. A.MUANG PHRAE, PHRAE  
Tel. +66 54 521028

**Huern na na Boutique Hotel**  
7/9 Sasibutra Rd., Nai-Vieng, Phrae  
Tel. +66 54 524800  
www.huernnana.com

**Ruenkaew Resort**  
223 Moo 2. Sung Men District, Phrae  
Tel. +66 54 543276  
facebook.com/RuenKaewResort

**Gingerbread House B&B**  
94/1 Charoenmuang Rd., Nai Wiang Sub-District,  
Phrae (Formerly Gingerbread House Gallery)  
Tel. +66 54 523671

**Khanom chin Pan Chai**  
2 Rat Damnoen Rd., Nai Wiang Sub-District, Mueang  
District, Phrae  
Tel. +66 54 620727

**Je Lek Khao Soi**  
Rop Mueang Rd., Mueang District, Phrae  
Tel. +66 8 97006870

**Ra Biang Beung Restaurant**  
139 Moo 2 Pa Daeng, Mueang District, Phrae  
Tel. +66 54 598424  
www.rabiangebung.com

**Pao Pak Charm Ka La Noodle**  
400/256 Moo 9, Na Chak, Mueang District, Phrae  
Tel. +66 84 3705161  
www.facebook.com/noodlekalaPhrae

**Suan Sai Thong Restaurant**  
262 Moo 10, Mae Chua, Den Chai District, Phrae  
Tel. +66 54 613458

#### **RAYONG, THAILAND**

**Pak Nam Prasae Sub District Municipal Office**  
999 Samae Phu, Pak Nam Prasae Sub-District, Klaeng  
District, Rayong  
Tel. +66 38 661720

**Rayong Provincial East Plant Center**  
Moo 2 Chakphong Sub District, Mueang District,  
Rayong  
Tel. +66 38 638981

**Rayong Aquatic Animal Husbandry Station**  
2 Moo 2 Phe Sub District, Mueang District, Rayong  
Tel. +66 38 653741  
www.ficheries.go.th/mf-emdec

**Ban Chak Makrut Farmland Community**  
Moo 3 Kram Sub District, Klaeng District, Rayong  
Tel. +66 38 658809

**Suan Prasomsap (Prasomsap Park)**  
108/7 Moo 5, Bang But Sub-District, Ban Khai District,  
Rayong  
Tel. +66 8 148 6598

**Suan Panan (Panan Park)**  
60 Moo Ban Yaida, Taphong Sub District, Mueang  
District, Rayong  
Tel. +668 1300 9518

**Thai Mangoesteen (Suan Kun Panya)**  
31 Moo. 4 Nong Taphan Sub District, Ban Khai District,  
Rayong  
Tel. +66 38 628256

**Suan Yaida (Yaida Park)**  
30 Moo. 3 Banyaida Taphong Sub District, Mueang  
District, Rayong  
Tel. +66 8 90431330

**Phra Samut Chedi Klang Nam**  
153/4 Sukhumvit Rd, Taphong Sub District, Mueang  
Rayong District, Rayong  
Tel. +66 38 655420

**Khao Chamao-Khao Wong National Park**  
Moo. 2 Sukhumvit Rd, Nam Pen Sub District, Khao  
Chamao District, Rayong  
Tel. +66 38 020510

**Rayong Marriott Resort & Spa**  
99/5 Moo 2, Pae-Klaeng-Kram Rd., Chakpong, Klaeng  
Rayong  
Tel. +66 38 998000  
www.marriott.com/hotels/travel/bkkrr-rayong-marri-  
ott-resort-and-spa/

**Bari Lamai Resort Rayong**  
124/2 Moo 6, Soi Laem Mae Pim, Tambon Klang,  
Rayong  
Tel. +66 38 647234  
www.barilamai.com

**Centara Q Resort Rayong**  
215/3 Moo 3, Laem Mae Phim, Klaeng, Rayong  
Tel. +66 38 657378  
www.centarahotelsresorts.com/centara/crr/

**Hotel Novotel Rayong Rim Pae Resort**  
4/5 Moo 3 Pae Klaeng Kram Rd. Chark Pong Klaeng  
Rayong  
Tel. +66 33 010100  
www.accorhotels.com/gb/hotel-1130-novotel-rayong-  
rim-pae-resort/index.shtml

**Brookside Valley Resort**  
6 Moo 5 Tambon Samnakthong, Mueang District,  
Rayong  
Tel. +66 38 026300  
www.brookside.co.th

**Tamnanpar Resort**  
167/6-7 Moo 7, Soi Wat Nai Rai, Baan Pay, Sukhumvit  
Rd., Pay Sub-District, Mueang District, Rayong  
Tel. +66 38 928222  
www.tamnanpar-rayong.com

**Tamnanpar Classic Rain Forest Restaurant**  
167/6-7 Moo 7, Soi Wat Nai Rai, Baan Pay, Sukhumvit  
Rd., Pay Sub-District, Rayong  
Tel. +66 38 652884  
www.tamnanpar-rayong.com

**FinSushi**  
3/51 Moo 2 Choengnoen Mueang Rayong  
Tel. +66 6 18287880  
www.facebook.com/FinSushiRayong

**California Steak**  
Kameo Grand Hotel & Serviced Apartments  
305/14 Rd. Mueang Rayong  
Tel. +66 38 621626  
www.kameocollection.com/kameogrand-rayong

#### **SIEM REAP, CAMBODIA**

**Borei Angkor Resort & Spa**  
National Rd. 6, Banteay Chas, Siem Reap  
Tel. +855 63 969300  
www.boreiangkor.com

**Saem Siemreap Hotel**  
Krom 6, Phoum Sala Kanseng, Sangkat Svay Dang-  
kum, Siem Reap  
Tel. +855 63 763711  
www.saemsiemreaphotel.com

**Chronicle Angkor Hotel**  
Wat Damnak Village, Salakamreuk Commune, Siem  
Reap  
Tel. +855 66 765799  
www.chronicleangkor.com

**Bliss Villa**  
434, Sok San Street, Svay Dangkum Village,  
Siem Reap  
Tel. +855 63 630 0978  
www.theblissvilla.com

**Funky Flash Packer**  
Funky Lane, Group 1, Stoeung Village, Sangkat Svay  
Dangkum Siem Reap  
Tel. +855 96 7521040  
funkyflashpacker.com

**Cuisine Wat Damnak**  
Wat Damnak Village, Sala Kamreuk Commune,  
Siem Reap  
Tel. +855 77 347762



**Touch Restaurant**

0152, Trang Village, Sangkat Slor Kram | Behind Wat Preah Enkosei ( Wat Leu), Siem Reap  
Tel. +855 92 808040

**Malis Cambodian Restaurant**

Pokambor Avenue, Siem Reap Riverside, Siem Reap  
Tel. +855 15 824888

**Georges Rhumerie Restaurant**

Georges' Ln, Siem Reap  
Tel. +855 96 8617448  
www.georges-rhumerie.com

**Belmiro's Pizza & Subs**

Street 7, Building 7, Siem Reap  
Tel. +855 95 779930  
www.belmiropizza.com

**SIHANOUKVILLE, CAMBODIA****Sokha Beach Resort**

Street 2 Thnou Sihanouk Ville  
Tel. +855 34 935 999  
www.sokhahotels.com/sihanoukville/

**Song Saa Private Island**

Koh Ouen, Sihanoukville  
Tel. +855 23 989 009

**Serendipity Beach Resort**

Krong Preah Sihanouk  
Tel. +855 34 938888  
www.sihanoukville-cambodia.com

**Queenco Hotel & Casino**

Victory Beach, Mohavithy Krong, District 3, Sihanoukville  
Tel. +855 34 933733  
www.queencoasia.com

**Orchidee Guest House**

Ochheuteal No 23 Tola Street, Sihanoukville  
Tel. +855 12 380300  
www.orchidee-guesthouse.com

**Sandan**

Sokha Beach Rd., Sihanoukville  
Tel. +855 34 4524000

**NYAM**

23 Tola street | Off Golden Lions Roundabout, Sihanoukville  
Tel. +855 92 995074  
www.nyamsihanoukville.com

**Olive & Olive Mediterranean Food**

Serendipity Rd. | Golden Lion Circle, Sihanoukville  
Tel. +855 97 4441945  
www.oliveolive24.com

**The Starfish Bakery & Café**

Behind 62/7 Makara St, Sihanoukville  
Tel. +855 12 952011  
www.facebook.com/thestarfishbakerysihanoukville

**SUKHOTHAI, THAILAND****Si Satchanalai Historical Park**

Si Satchanalai District, Sukhothai  
Tel. +66 55 679211

**Organic Agriculture Project, Sukhothai Airport**

Klong Krajong, Swankhalok, Sukhothai  
Tel. +66 55 647290  
www.kaohomsukhothai.in.th

**Sangkhalok Museum**

Singhawat Rd., Pak Khwae Sub-District, Mueang District, Sukhothai  
Tel. +66 55 614333

**Chaloem Phrakiat Rama 9 Park**

Singhawat Rd., Moo 12 Ban Suan Sub-District, Mueang District, Sukhothai  
Tel. +66 55 611220

**Sathorn Gold Textiles Museum**

477 Moo 2 Hadsiew Sub-District, Sri Satchanalai District, Sukhothai  
Tel. +66 55 671143

**Natnchan Homestay**

Ban Tuek, Si Satchanalai, Sukhothai  
Tel. +66 55 677209  
www.homestaynatnchan.blogspot.com

**Legendha Sukhothai Hotel**

214 Moo 3, Tambon Mueangkao, Mueang District, Sukhothai  
Tel. +66 55 697214  
www.LegendhaSukhothai.com

**Sukhothai Heritage Resort**

999 Moo 2, T. Klongkrajong, A.Sawankaloke, Sukhothai  
Tel. +66 55 647567  
www.sukhothaiheritage.com

**Tonpalm Resort**

755 Moo 2 Hat Sieo, Si Satchanalai, Sukhothai  
Tel. +66 8 99605956  
www.tonpalmresort.com

**The Old Stay By Sister**

420/1-4 Mueangkao District, Sukhothai  
Tel. +66 9 10264435

**100 Year Meng Noodle**

83/2 Sawankhalok - Si Satchanalai Rd., Sawankhalok District, Sukhothai  
Tel. +66 55 641731

**Pizza House by Somprasong Guesthouse**

Soi Prawet Nakhon, Mueang District, Sukhothai  
Tel. +66 9 79600700

**Poo Restaurant**

24/3, Mueang District, Sukhothai  
Tel. +66 9 31974070

**SURIN, THAILAND****Thongtarin Hotel**

60 SiriRat Rd., Mueang District, Surin  
Tel. +66 44 514281  
www.thongtarinhotel.com

**The Grace Residence**

1/15, Phromthep Rd., Nai Mueang, Mueang District, Surin  
Tel. +66 44 512164  
www.facebook.com/The-Grace-Residence

**Maneerote Hotel Surin**

11/1 Soi potungko Krungsrinai Rd., Mueang District, Surin  
Tel. +66 44 539477  
www.maneerotehotel.com

**Suanpa Resort**

134 Surin-Prasat Rd., Tambon Cha-niang, Mueang District, Surin  
Tel. +66 44 521022  
www.suanpareort.com

**White Elephant Resort Hotel**

2/1-3 Mueang District, Surin  
Tel. +66 44 530705  
www.whiteelephantresort.com

**Pae-Te Restaurant**

40-42 Mueang District, Surin  
Tel. +66 44 511682

**Celebrate Restaurant**

3/96-97 Soi Raja Square, Sirirat Rd., Mueang District, Surin  
Tel. +66 44 531831

**Took Somtam Restaurant**

KrungSriNai Rd., nearby Thetsaban 3 school, Mueang District, Surin  
Tel. +66 8 68658893

**Coca Restaurant**

128 Thetsaban 1 Rd., Mueang District, Surin  
Tel. +66 44 512390  
www.surincoca.com

**Thip Rot Restaurant**

249 - 251 Thanasan Rd., Mueang District, Surin  
Tel. +66 44 511179  
www.facebook.com/thipparodsirin

**TAK, Thailand****Centara Mae Sot Hill Resort**

100 Asia Rd., Mae Sot 63110, Tak  
Tel. +66 55 532601  
www.centarahotelsresorts.com

**The Viang Tak Riverside Hotel**

236 Jompol Rd., Mueang District, Tak  
Tel. +66 55 512507  
www.viangtakriverside.com

**Mokfahsai Resort**

381 Moo 1 Phawo, Mae Sot District, Tak  
Tel. +66 55 577682  
www.mokfahsairesort.com

**Magmai Homestay & Tower**

158 /1 Moo 10 Nam Ruem Sub-District, Mueang District, Tak  
Tel. +66 55 512653  
www.magmaitak.com

**Irawadee Resort**

758/1-2 Intrarakeeree Rd., Maesot, Tak  
Tel. +66 55 535430  
www.irawadee.com

**Khaomao-Khaofang**

Moo 1, Mae Pa Sub-District, Mae Sot District, Tak  
Tel. +66 55 532483  
www.khaomaokhaofang.com

**Burgers for Mae Sot**

Intharakhiri Rd., Mae Sot, Tak  
Tel. +668 33648265

**Khun Noi Khanom chin**

59/9 Asia Highway, Soi Ruamchai, Mae Sot District, Tak  
Tel. +66 55 533916

**Chit Chon Restaurant**

276/16 Thai Chana Rd., Chiang Ngoen Sub-District, Mueang District, Tak  
Tel. +66 55 512366

**Bankhiangnam Restaurant**

Highway No. 1 (Tak) Intersection - Yutthahatthi Chedi, Pa Mamuang Sub-District, Tak  
Tel. +66 8 19539441

**TRAT, THAILAND****Yuttanavi Memorial Monument**

Laem Ngop District, Trat  
Tel. +66 39 597259

**Ko Kood Princess**

Tel. +66 8 28789900

**Ninmangkorn Boat**

Tel. +66 8 61267860

**Ko Kut Express Ferry**

Tel. +66 9 05060020

**Boonsiri High Speed Ferries Co.,Ltd.**

Tel. +66 8 59210111

**Haadmookkaew (Mookkaew Beach)**

Laem Klat Sub District, Mueang Trat District, Trat

Tel. +66 39 597259

**Ko Rang (Rang Island) Trat**

Ko Rang (Rang Island), Ko kut (Kut Island) District, Trat

Tel. +66 93 6978994

**YANGON, MYANMAR**

**Chatrium Hotel Royal Lake Yangon**

40 Natmauk Rd., Tamwe Township, 11211 Yangon

Tel + 95 1 544500

[www.chatrium.com/chatrium\\_hotel\\_yangon](http://www.chatrium.com/chatrium_hotel_yangon)

**Sedona Hotel Yangon**

1, Kaba Aye Pagoda Rd., Yankin Township, 11181

Yangon

Tel +95 1 860 5377

[www.sedonahotels.com.sg/yangon](http://www.sedonahotels.com.sg/yangon)

**Belmond Governor's Residence**

35 Taw Win Rd. | Dagon Township, Yangon

Tel. +95 1 229860

[www.belmond.com](http://www.belmond.com)

**The Hotel at Tharabar Gate**

Near Tharabar Gate, Old Bagan Nyaung Oo Township,

Bagan

Tel. +95 61 60037

[www.tharabargate.com](http://www.tharabargate.com)

**Thande Beach Hotel**

Ngapali Beach, Myapyin Village, Thandwe, Ngapali


Tel. +95 43 42178

[Thandbeachhotelmyanmar.com](http://Thandbeachhotelmyanmar.com)







 E-book  
Available

[www.tourismthailand.org/tourismproduct](http://www.tourismthailand.org/tourismproduct)